



# Gatwick Airport Northern Runway Project

Parameter Plans – For Approval

**Book 4**

VERSION: 3.0

DATE: JUNE 2024

Application Document Ref: 4.7

PINS Reference Number: TR020005

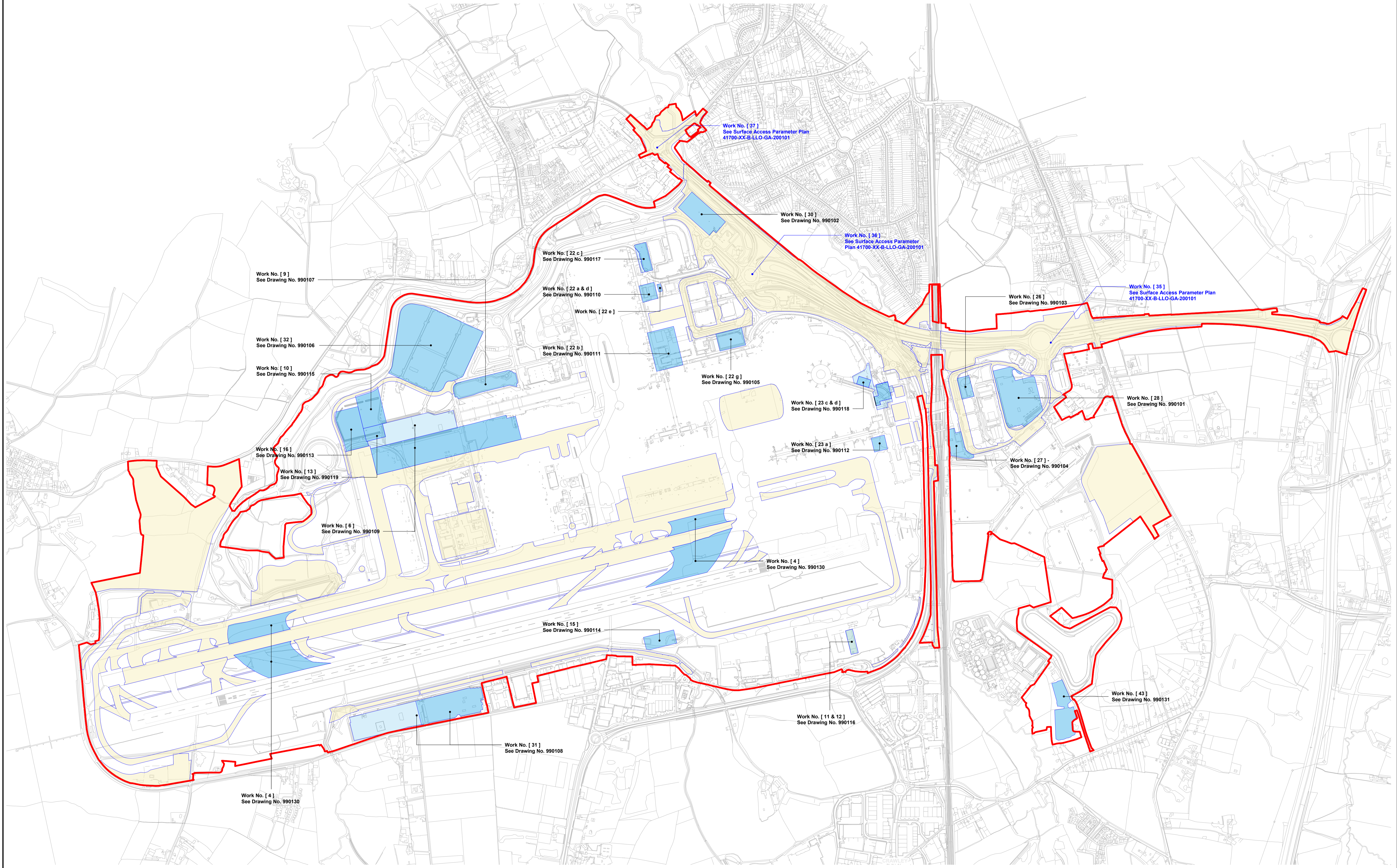
## Parameter Plans – For Approval

Drawing Number	Revision	Drawing Title	Size	Sheet Size
20000-XX-A-XXX-GA-990100	P02	Parameter Plans – APFP Regulations 5(2)(o) – Key Plan	1:7500	A1
20000-XX-A-XXX-GA-990101	P02	Parameter Plans – APFP Regulations 5(2)(o) – Work No 28 – Car Park H	1:750	A1
20000-XX-A-XXX-GA-990102	P02	Parameter Plans – APFP Regulations 5(2)(o) – Work No 30 – Car Park Y	1:750	A1
20000-XX-A-XXX-GA-990103	P02	Parameter Plans – APFP Regulations 5(2)(o) – Work No 26 – ST Forecourt Hotel	1:500	A1
20000-XX-A-XXX-GA-990104	P02	Parameter Plans – APFP Regulations 5(2)(o) – Work No 27 – Car Rental Hotel	1:500	A1
20000-XX-A-XXX-GA-990105	P02	Parameter Plans – APFP Regulations 5(2)(o) – Work No 22 – Car Park J	1:500	A1
20000-XX-A-XXX-GA-990106	P02	Parameter Plans – APFP Regulations 5(2)(o) – Work No 32 – NT Long Stay	1:1250 / 1:1000	A1
20000-XX-A-XXX-GA-990107	P04	Parameter Plans – APFP Regulations 5(2)(o) – Work No 9 – CARE	1:500	A1
20000-XX-A-XXX-GA-990108	P02	Parameter Plans – APFP Regulations 5(2)(o) – Work No 31 – Car Park X	1:1000	A1
20000-XX-A-XXX-GA-990109	P02	Parameter Plans – APFP Regulations 5(2)(o) – Work No 6 – Pier 7	1:1000	A1
20000-XX-A-XXX-GA-990110	P02	Parameter Plans – APFP Regulations 5(2)(o) – Work No 22 – NT IDL (North)	1:500	A1
20000-XX-A-XXX-GA-990111	P04	Parameter Plans – APFP Regulations 5(2)(o) – Work No 22 – NT IDL (South)	1:500	A1
20000-XX-A-XXX-GA-990112	P02	Parameter Plans – APFP Regulations 5(2)(o) – Work No 23 – ST IDL Extension	1:500	A1
20000-XX-A-XXX-GA-990113	P02	Parameter Plans – APFP Regulations 5(2)(o) – Work No 16 – Hangar	1:500	A1
20000-XX-A-XXX-GA-990114	P02	Parameter Plans – APFP Regulations 5(2)(o) – Work No 15 – Fire Station	1:500	A1
20000-XX-A-XXX-GA-990115	P02	Parameter Plans – APFP Regulations 5(2)(o) – Work No 10 – Motor Transport	1:500	A1
20000-XX-A-XXX-GA-990116	P02	Parameter Plans – APFP Regulations 5(2)(o) – Work No 11 / 12 – Maintenance	1:500	A1
20000-XX-A-XXX-GA-990117	P02	Parameter Plans – APFP Regulations 5(2)(o) – Work No 22 – NT Baggage	1:500	A1
20000-XX-A-XXX-GA-990118	P02	Parameter Plans – APFP Regulations 5(2)(o) – Work No 23 – ST Coaching Gates	1:500	A1
20000-XX-A-XXX-GA-990119	P02	Parameter Plans – APFP Regulations 5(2)(o) – Work No 13 – Northern Rendezvous Point	1:500	A1
20000-XX-A-XXX-GA-990130	P01	Parameter Plans – APFP Regulations 5(2)(o) – Work No 4(b) and 4(e) – Exit Taxiways	1:2500	A1
20000-XX-A-XXX-GA-990131	P02	Parameter Plans – APFP Regulations 5(2)(o) – Work No 43 – Water Treatment Works	1:500	A1
41700-XX-B-LLO-GA-200101	P01	Parameter Plans – Surface Access Highways – APFP Regulations 5(2)(j) – Key Plan	1:7500	A1
41700-XX-B-LLO-GA-200102	P01	Parameter Plans – Surface Access Highways – APFP Regulations 5(2)(j) – Sheet 1	1:2500	A1
41700-XX-B-LLO-GA-200103	P02	Parameter Plans – Surface Access Highways – APFP Regulations 5(2)(j) – Sheet 2	1:2500	A1

## Parameter Plans – Schedule of Changes

Drawing Number	Revision	Drawing Title	Description of Changes	Description of Changes that apply to multiple Drawings
20000-XX-A-XXX-GA-990100	P02	Parameter Plans – APFP Regulations 5(2)(o) – Key Plan	No Changes	Not applicable
20000-XX-A-XXX-GA-990101	P02	Parameter Plans – APFP Regulations 5(2)(o) – Work No 28 – Car Park H	- Wording for text in key for 'Maximum associated elements height' amended - Dimension added to elevations for 'Maximum associated elements height'	- Colour amended for 'Adjacent works area with a specific parameter drawing', from light blue to light green. Both on the key and on the drawings  - Wording for text in key for 'Maximum building height' amended
20000-XX-A-XXX-GA-990102	P02	Parameter Plans – APFP Regulations 5(2)(o) – Work No 30 – Car Park Y		
20000-XX-A-XXX-GA-990103	P02	Parameter Plans – APFP Regulations 5(2)(o) – Work No 26 – ST Forecourt Hotel		
20000-XX-A-XXX-GA-990104	P02	Parameter Plans – APFP Regulations 5(2)(o) – Work No 27 – Car Rental Hotel		
20000-XX-A-XXX-GA-990105	P02	Parameter Plans – APFP Regulations 5(2)(o) – Work No 22 – Car Park J		
20000-XX-A-XXX-GA-990106	P02	Parameter Plans – APFP Regulations 5(2)(o) – Work No 32 – NT Long Stay	- Label to Works Area 6 on the plan and elevation amended to 6 (a & b)	
20000-XX-A-XXX-GA-990107	P04	Parameter Plans – APFP Regulations 5(2)(o) – Work No 9 – CARE		
20000-XX-A-XXX-GA-990108	P02	Parameter Plans – APFP Regulations 5(2)(o) – Work No 31 – Car Park X		
20000-XX-A-XXX-GA-990109	P02	Parameter Plans – APFP Regulations 5(2)(o) – Work No 6 – Pier 7		
20000-XX-A-XXX-GA-990110	P02	Parameter Plans – APFP Regulations 5(2)(o) – Work No 22 – NT IDL (North)		
20000-XX-A-XXX-GA-990111	P04	Parameter Plans – APFP Regulations 5(2)(o) – Work No 22 – NT IDL (South)		

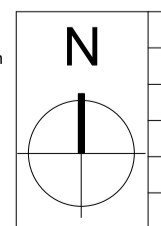
20000-XX-A-XXX-GA-990112	P02	Parameter Plans – APFP Regulations 5(2)(o) – Work No 23 – ST IDL Extension		- Label on elevations for 'Maximum building height' amended to include height in metres and indicative datum in brackets
20000-XX-A-XXX-GA-990113	P02	Parameter Plans – APFP Regulations 5(2)(o) – Work No 16 – Hangar		
20000-XX-A-XXX-GA-990114	P02	Parameter Plans – APFP Regulations 5(2)(o) – Work No 15 – Fire Station		
20000-XX-A-XXX-GA-990115	P02	Parameter Plans – APFP Regulations 5(2)(o) – Work No 10 – Motor Transport		
20000-XX-A-XXX-GA-990116	P02	Parameter Plans – APFP Regulations 5(2)(o) – Work No 11 / 12 – Maintenance		
20000-XX-A-XXX-GA-990117	P02	Parameter Plans – APFP Regulations 5(2)(o) – Work No 22 – NT Baggage		
20000-XX-A-XXX-GA-990118	P02	Parameter Plans – APFP Regulations 5(2)(o) – Work No 23 – ST Coaching Gates		
20000-XX-A-XXX-GA-990119	P02	Parameter Plans – APFP Regulations 5(2)(o) – Work No 13 – Northern Rendezvous Point		
20000-XX-A-XXX-GA-990131	P02	Parameter Plans – APFP Regulations 5(2)(o) – Work No 43 – Water Treatment Works		
20000-XX-A-XXX-GA-990130	P01	Parameter Plans – APFP Regulations 5(2)(o) – Work No 4(b) and 4(e) – Exit Taxiways	No changes	Not applicable
41700-XX-B-LLO-GA-200101	P01	Parameter Plans – Surface Access Highways – APFP Regulations 5(2)(j) – Key Plan	No changes	Not applicable
41700-XX-B-LLO-GA-200102	P01	Parameter Plans – Surface Access Highways – APFP Regulations 5(2)(j) – Sheet 1	No changes	Not applicable
41700-XX-B-LLO-GA-200103	P02	Parameter Plans – Surface Access Highways – APFP Regulations 5(2)(j) – Sheet 2	-Change to the vertical Limits of Deviation, as agreed with National Highways	Not applicable



**KEY:**

- ORDER LIMITS
- WORKS AREA WITH A SPECIFIC PARAMETER DRAWINGS AS NOTED
- WORKS AREA WITH A SPECIFIC PARAMETER DRAWING NOTED BUT WHERE THE MAXIMUM PARAMETER DOES NOT APPLY
- WORKS AREA WITH NO SPECIFIC PARAMETER DRAWING
- WORKS AREAS OVERLAPPING

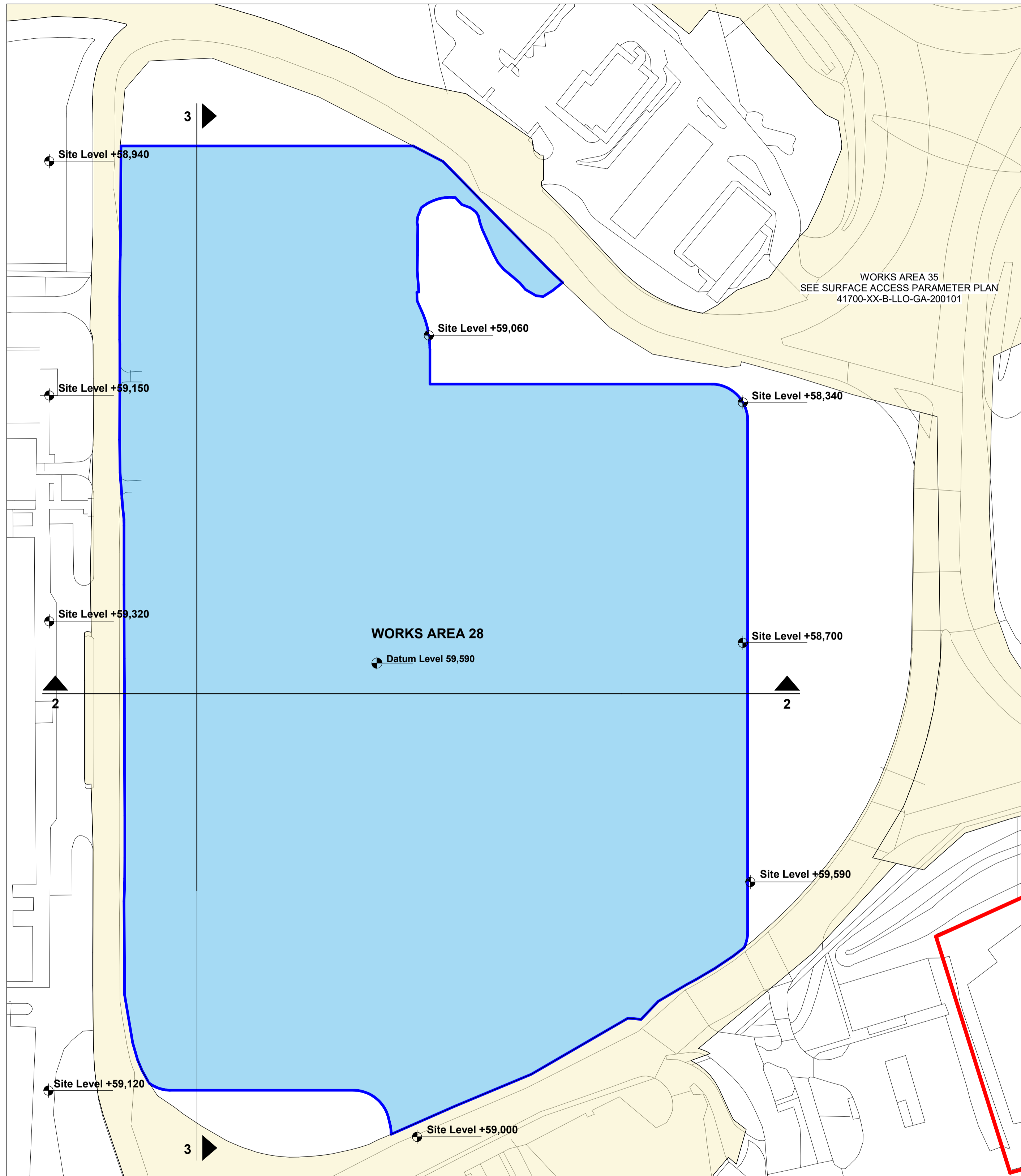
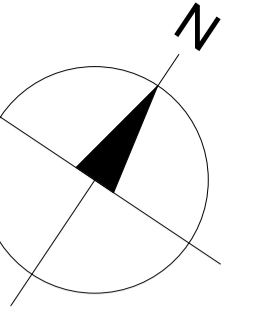
This drawing may contain some Ordnance Survey Landline and Raster data.  
 OS Copyright Acknowledgement.  
 Reproduced by permission of Ordnance Survey on behalf of HMSO. © Crown  
 Copyright and database right. Licence No. 100020071



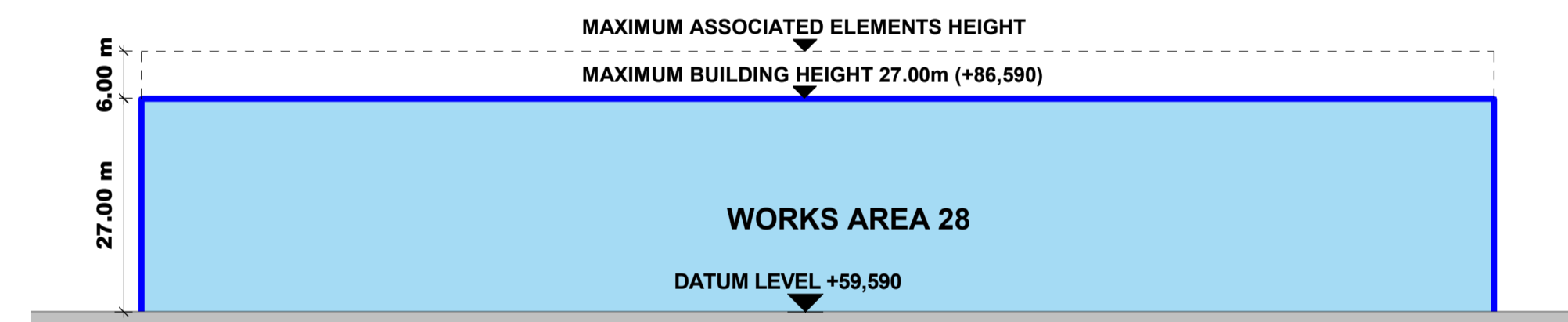
Rev	Date	Description
P02	06.02.24	Proposed Changes 01
P01	01.07.23	Issue for Approval



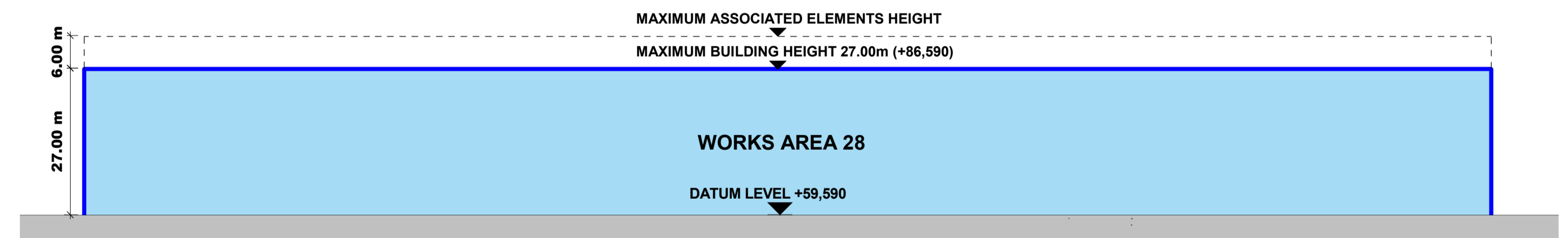
Project name Gatwick Airport Northern Runway Project		Scale 1: 7500m 0 600 3000 6000 7500M	GAL Project No. 41601 Originator's Job No. B754 NRP Drawn Date 01.07.2023 Status IFR
File Parameter Plans APFP Regulation 5(2)(o) Key Plan	Checked by ABdM	Checked Date 01.07.2023	Drawn by LH
	Approved by LK	Approval Date 01.07.2023	Scale 1:7500
Location-Level-Discipline-PFC-DocType-UniqueNumber 20000 - XX - A - XXX - GA - 990100		Reason for Issue For Approval	Revision P02



**1** Parameter Plan Works Area 28  
1 : 750



**2** Parameter Height Section 2  
1 : 750



**3** Parameter Height Section 3  
1 : 750

**KEY**

- ORDER LIMITS
- WORKS AREA WHERE THE MAXIMUM PARAMETER APPLIES
- WORKS AREA WHERE THE MAXIMUM PARAMETER DOES NOT APPLY
- ADJACENT WORKS AREA WITH A SPECIFIC PARAMETER DRAWING
- ADJACENT WORKS AREA WITH NO SPECIFIC PARAMETER DRAWING

**SITE LEVEL**  
Approximate existing site levels taken from ref "National LIDAR data 2020"

**DATUM LEVEL**  
Site datum level is indicative ground or base level for the development site

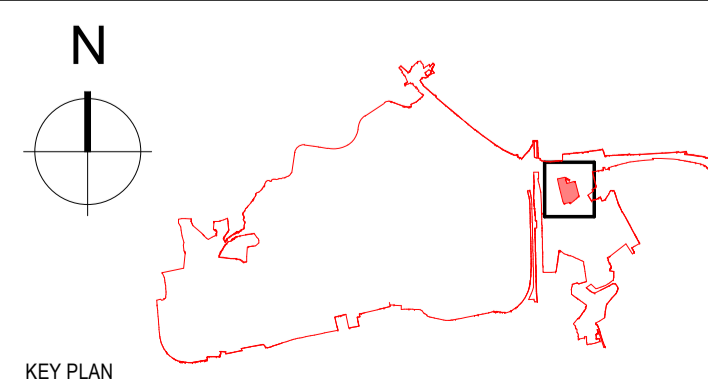
**MAXIMUM BUILDING HEIGHT**  
Maximum parameter height for the development shown as height in metres from datum level with the accordant indicative maximum level

**MAXIMUM ASSOCIATED ELEMENTS HEIGHT**  
Maximum height for associated elements to development such as Lighting columns, CCTV, Photovoltaic panels, parapets, chimneys, flues, lift overruns or stair enclosures

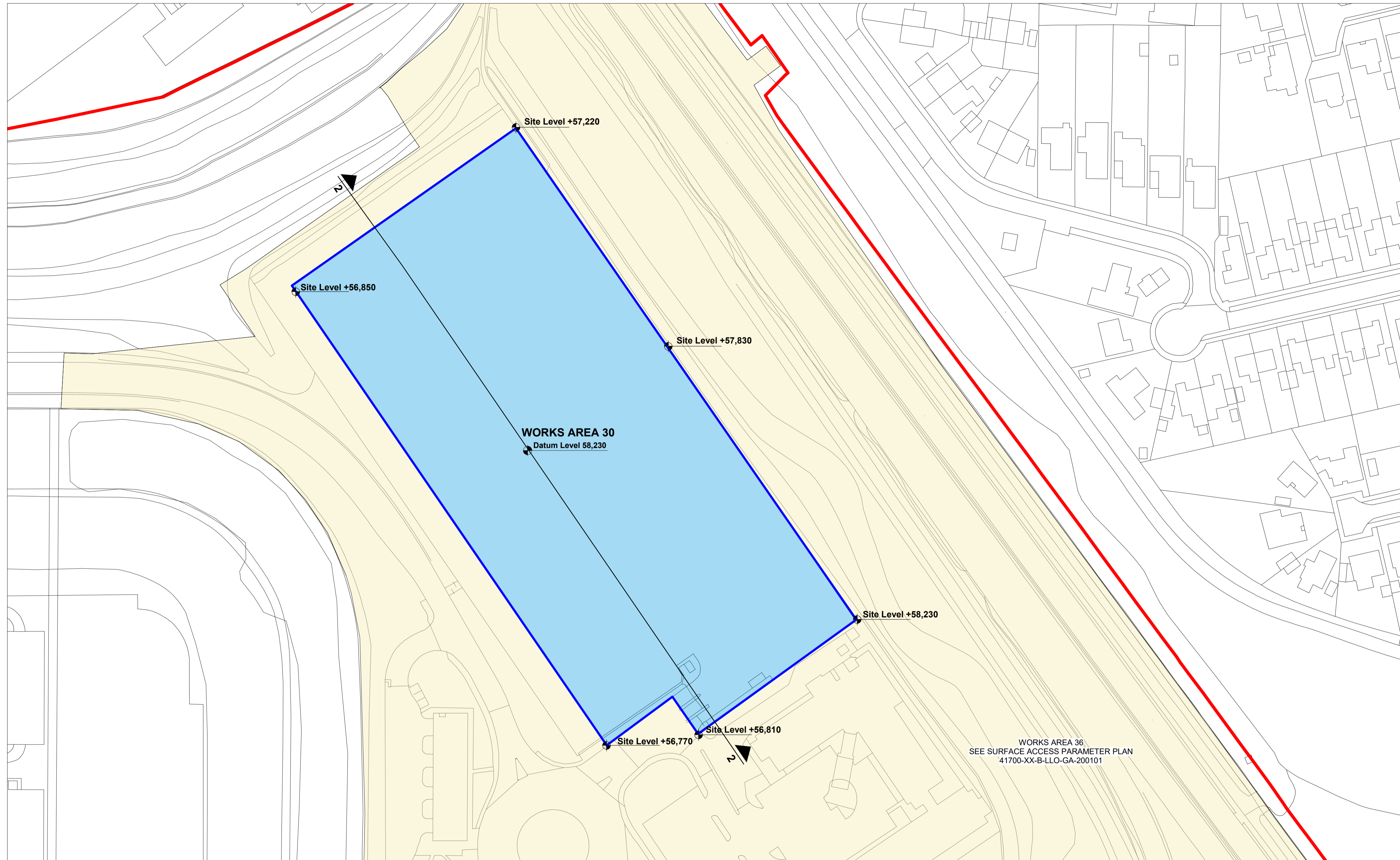
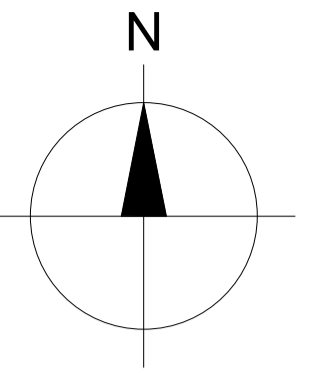
**LEVELS AND DIMENSIONS**  
All levels show elevation above Ordnance Datum Newlyn (AODN) except the dimensions shown on section (m) which are height in meters from datum level

This drawing may contain some Ordnance Survey Landline and Raster data.  
OS Copyright Acknowledgement.  
Reproduced by permission of Ordnance Survey on behalf of HMSO. © Crown Copyright and database right. Licence No. 100020071

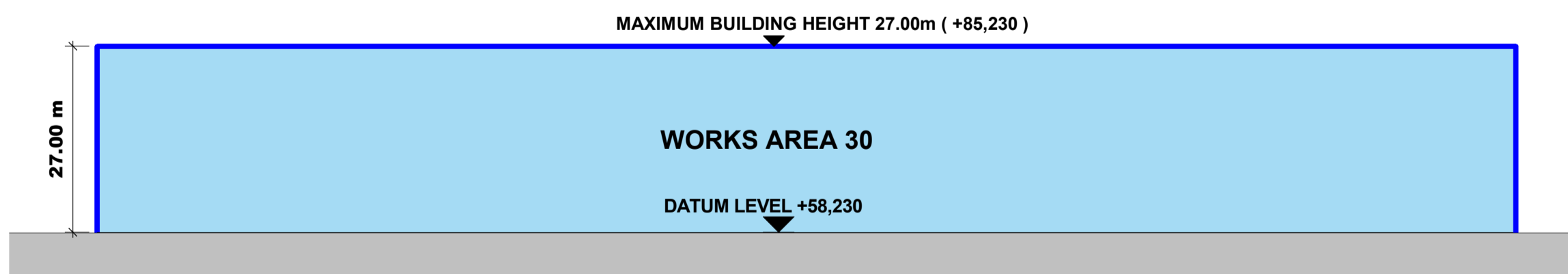
Rev	Date	Description
P02	05.06.24	Issue for Approval
P01	01.07.23	Issue for Approval



Project name Gatwick Airport Northern Runway Project		GAL Project No. 41601
File Parameter Plans APFP Regulation 5(2)(o) Work No 28 - Car Park H		Originator's Job No. B754 NRP Drawn Date 01.07.2023 Status IFR
Checked by VZ	Checked Date 01.07.2023	Drawn by YS
Approved by LK	Approval Date 01.07.2023	Scale As Shown
Location-Level-Discipline-PFC-DocType-UniqueNumber 20000 - XX - A - XXX - GA - 990101		Reason for Issue For Approval Revision P02



**1** Parameter Plan Works Area 30  
1 : 750



**2** Parameter Height Section  
1 : 750

**KEY**

	ORDER LIMITS
	WORKS AREA WHERE THE MAXIMUM PARAMETER APPLIES
	WORKS AREA WHERE THE MAXIMUM PARAMETER DOES NOT APPLY
	ADJACENT WORKS AREA WITH A SPECIFIC PARAMETER DRAWING
	ADJACENT WORKS AREA WITH NO SPECIFIC PARAMETER DRAWING

**SITE LEVEL**  
Approximate existing site levels taken from ref "National LIDAR data 2020"

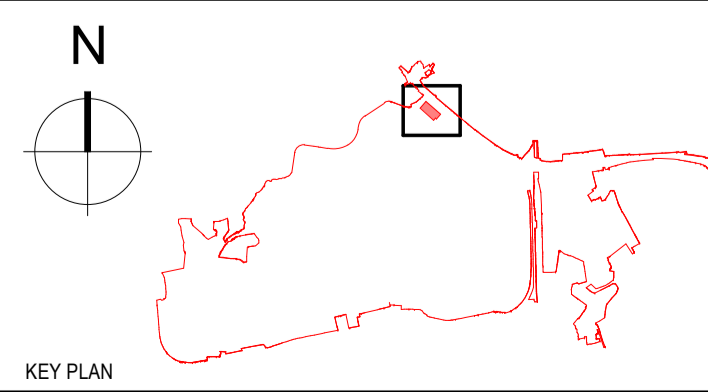
**DATUM LEVEL**  
Site datum level is indicative ground or base level for the development site

**MAXIMUM BUILDING HEIGHT**  
Maximum parameter height for the development shown as height in metres from datum level with the accordant indicative maximum level

**LEVELS AND DIMENSIONS**  
All levels show elevation above Ordnance Datum Newlyn (AODN) except the dimensions shown on section (m) which are height in metres from datum level

This drawing may contain some Ordnance Survey Landline and Raster data.  
OS Copyright Acknowledgement.  
Reproduced by permission of Ordnance Survey on behalf of HMSO. © Crown Copyright and database right. Licence No. 1000200771

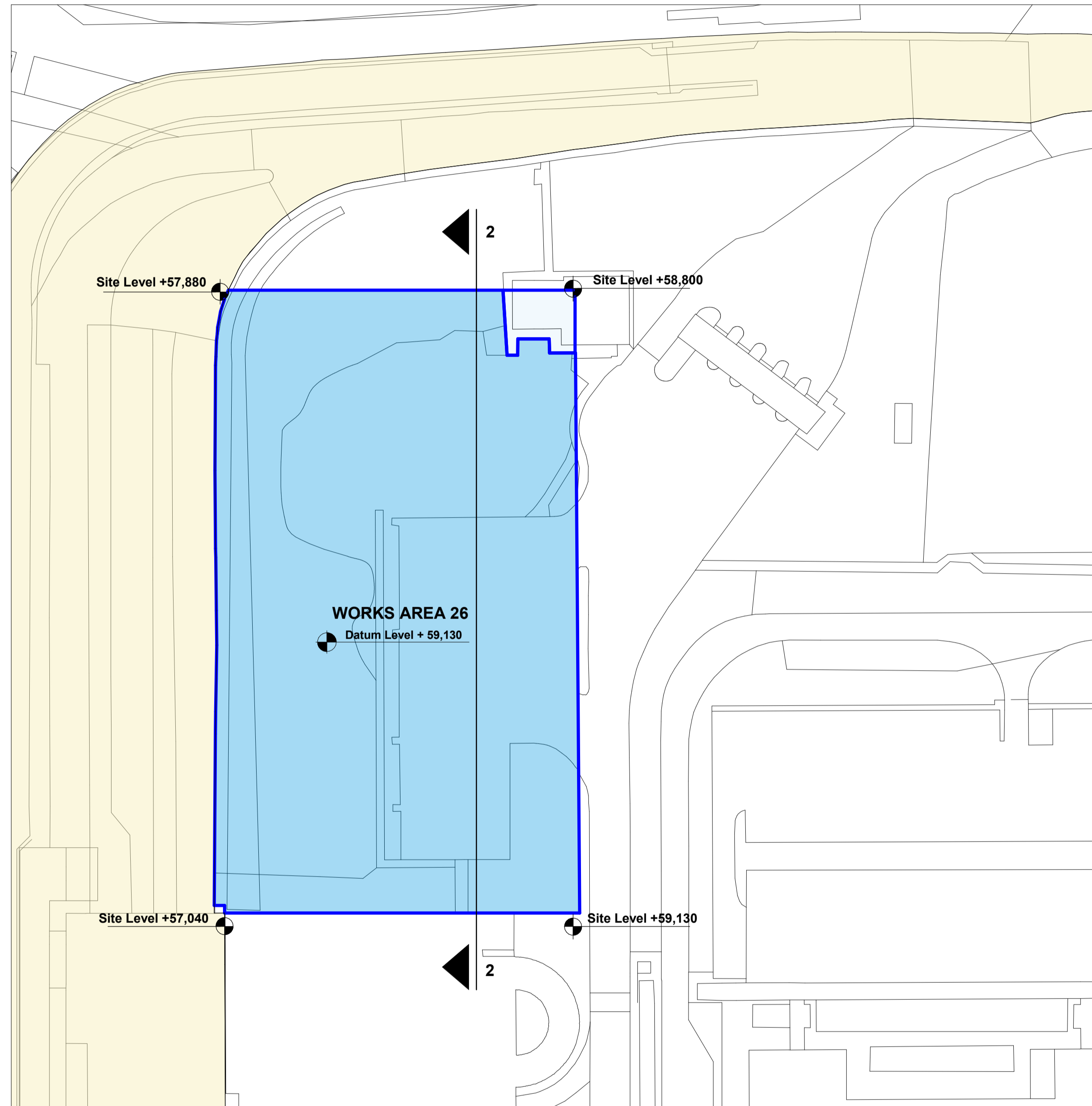
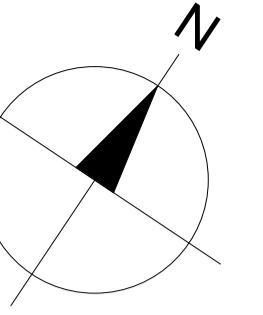
Rev	Date	Description
P02	05.06.24	Issue for Approval
P01	01.07.23	Issue for Approval



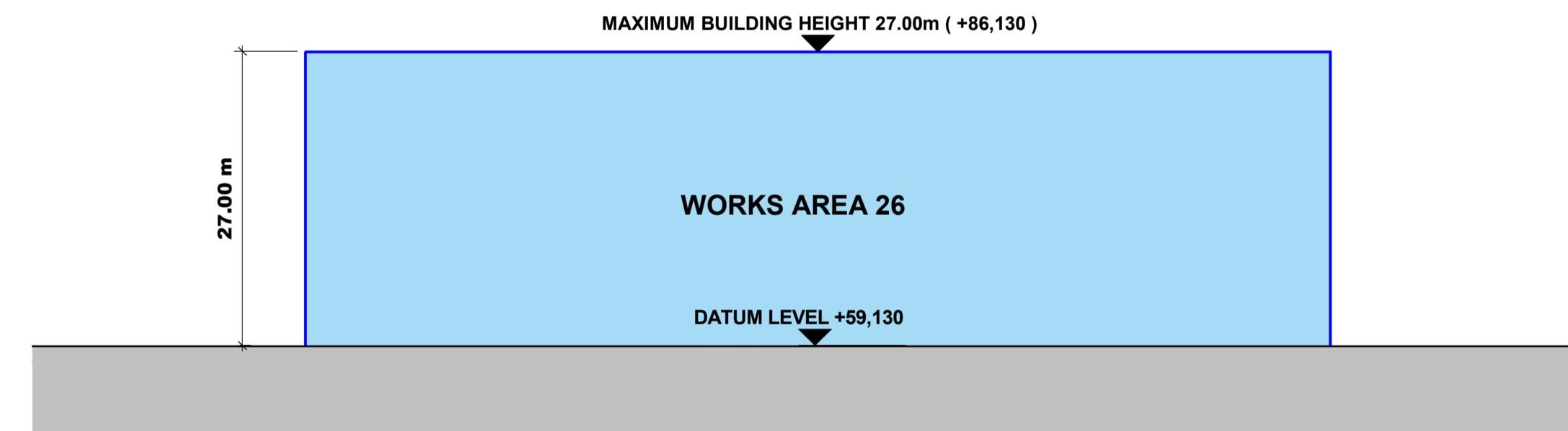
Project name  
Gatwick Airport Northern Runway Project

File  
Parameter Plans  
APFP Regulation 5(2)(o)  
Work No 30 - Car Park Y

GAL Project No. 41601	Originator's Job No. B754 NRP	Drawn Date 01.07.2023	Status IFR
Checked by VZ	Checked Date 01.07.2023	Drawn by YS	Reason for Issue For Approval
Approved by LK	Approval Date 01.07.2023	Scale As Shown	For Approval
Location-Level-Discipline-PFC-DocType-UniqueNumber 20000 - XX - A - XXX - GA - 990102			Revision P02



**1** Parameter Plan Works Area 26  
1 : 500



**2** Parameter Height Section  
1 : 500

**KEY**

	ORDER LIMITS
	WORKS AREA WHERE THE MAXIMUM PARAMETER APPLIES
	WORKS AREA WHERE THE MAXIMUM PARAMETER DOES NOT APPLY
	ADJACENT WORKS AREA WITH A SPECIFIC PARAMETER DRAWING
	ADJACENT WORKS AREA WITH NO SPECIFIC PARAMETER DRAWING

**SITE LEVEL**  
Approximate existing site levels taken from ref 'National LIDAR data 2020'

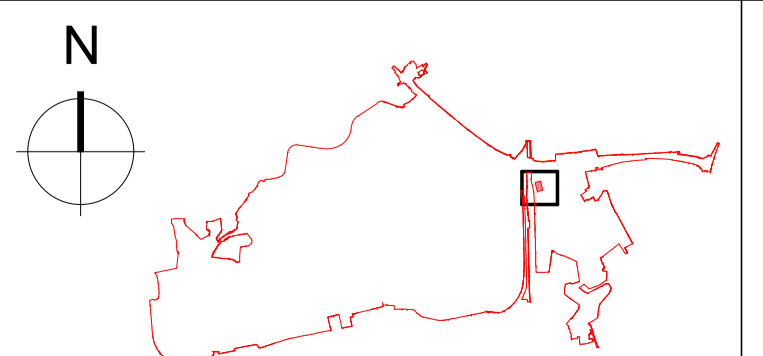
**DATUM LEVEL**  
Site datum level is indicative ground or base level for the development site

**MAXIMUM BUILDING HEIGHT**  
Maximum parameter height for the development shown as height in metres from datum level with the accordant indicative maximum level

**LEVELS AND DIMENSIONS**  
All levels show elevation above Ordnance Datum Newlyn (AODN) except the dimensions shown on section (m) which are height in metres from datum level

This drawing may contain some Ordnance Survey Landline and Raster data.  
OS Copyright Acknowledgement.  
Reproduced by permission of Ordnance Survey on behalf of HMSO. © Crown Copyright and database right. Licence No. 100020071

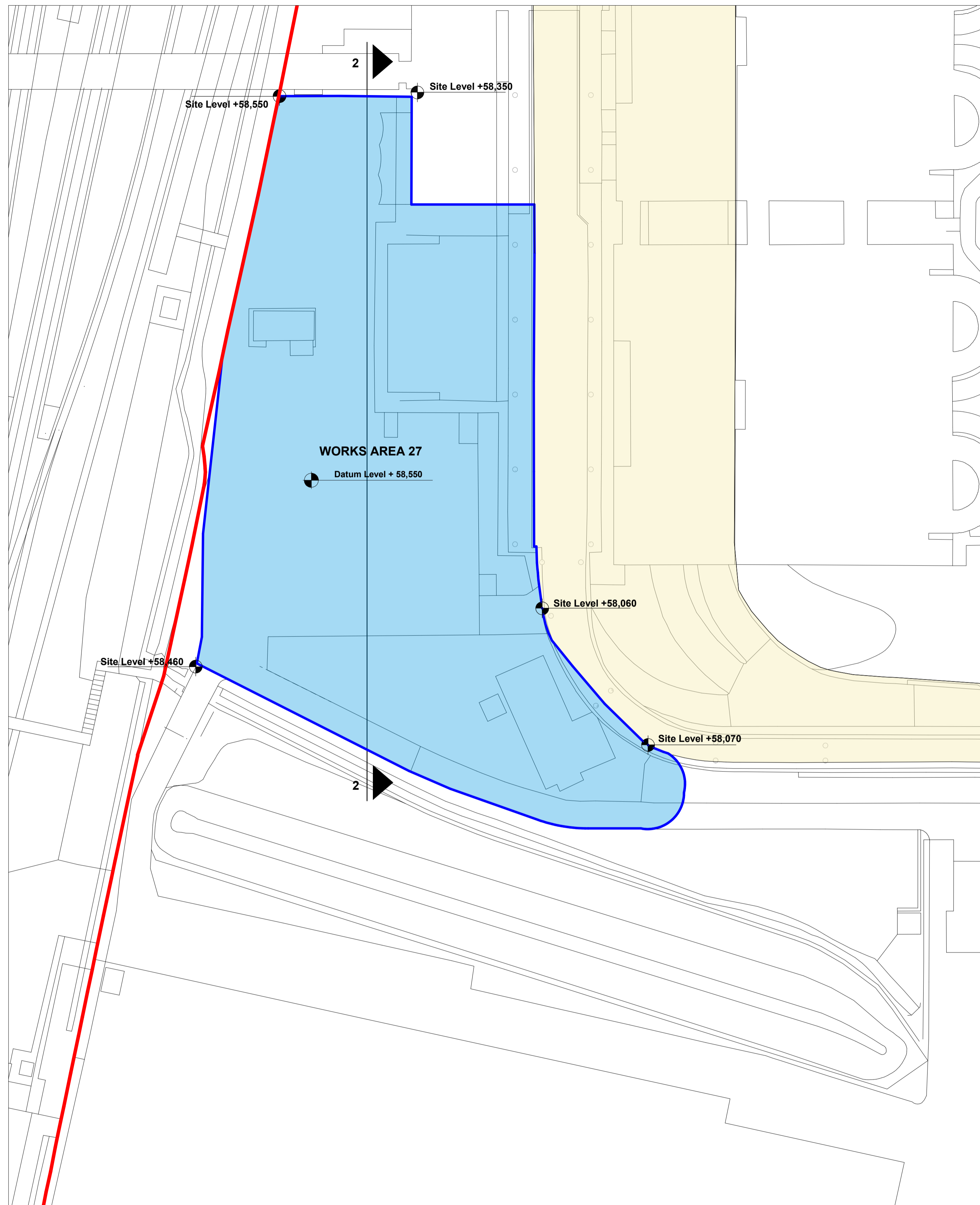
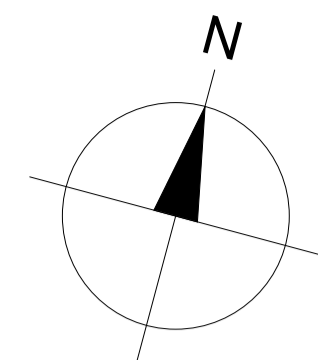
Rev	Date	Description
P02	05.06.24	Issue for Approval
P01	01.07.23	Issue for Approval



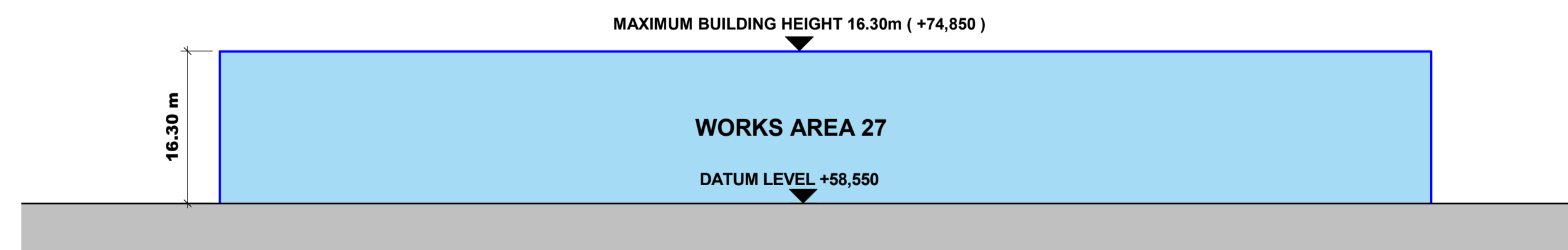
Project name Gatwick Airport Northern Runway Project		GAL Project No. 41601
Title Parameter Plans APFP Regulation 5(2)(o) Work No 26 - ST Forecourt Hotel		Originator's Job No. B754 NRP Drawn Date 01.07.2023 Status IFR Reason for Issue For Approval
Checked by VZ	Checked Date 01.07.2023	Drawn by YS
Approved by LK	Approval Date 01.07.2023	Scale As Shown
Location-Level-Discipline-PFC-DocType-UniqueNumber 20000 - XX - A - XXX - GA - 990103		Revision P02

Checked by VZ	Checked Date 01.07.2023	Drawn by YS
Approved by LK	Approval Date 01.07.2023	Scale As Shown
Location-Level-Discipline-PFC-DocType-UniqueNumber 20000 - XX - A - XXX - GA - 990103		Revision P02





**1** Parameter Plan Works Area 27  
1 : 500



**2** Parameter Height Section  
1 : 500

**KEY**

- ORDER LIMITS
- WORKS AREA WHERE THE MAXIMUM PARAMETER APPLIES
- WORKS AREA WHERE THE MAXIMUM PARAMETER DOES NOT APPLY
- ADJACENT WORKS AREA WITH A SPECIFIC PARAMETER DRAWING
- ADJACENT WORKS AREA WITH NO SPECIFIC PARAMETER DRAWING

**SITE LEVEL**  
Approximate existing site levels taken from ref 'National LIDAR data 2020'

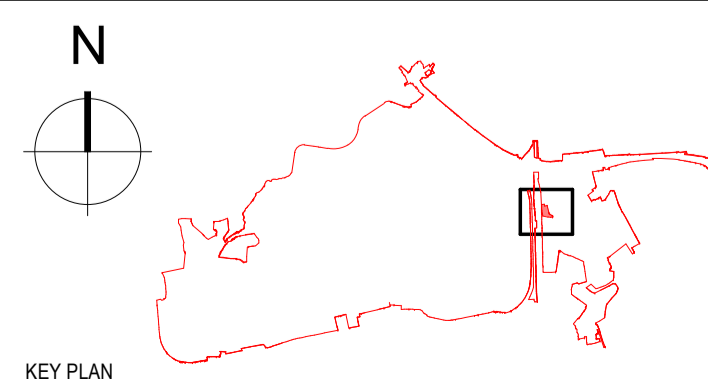
**DATUM LEVEL**  
Site datum level is indicative ground or base level for the development site

**MAXIMUM BUILDING HEIGHT**  
Maximum parameter height for the development shown as height in metres from datum level with the accordant indicative maximum level

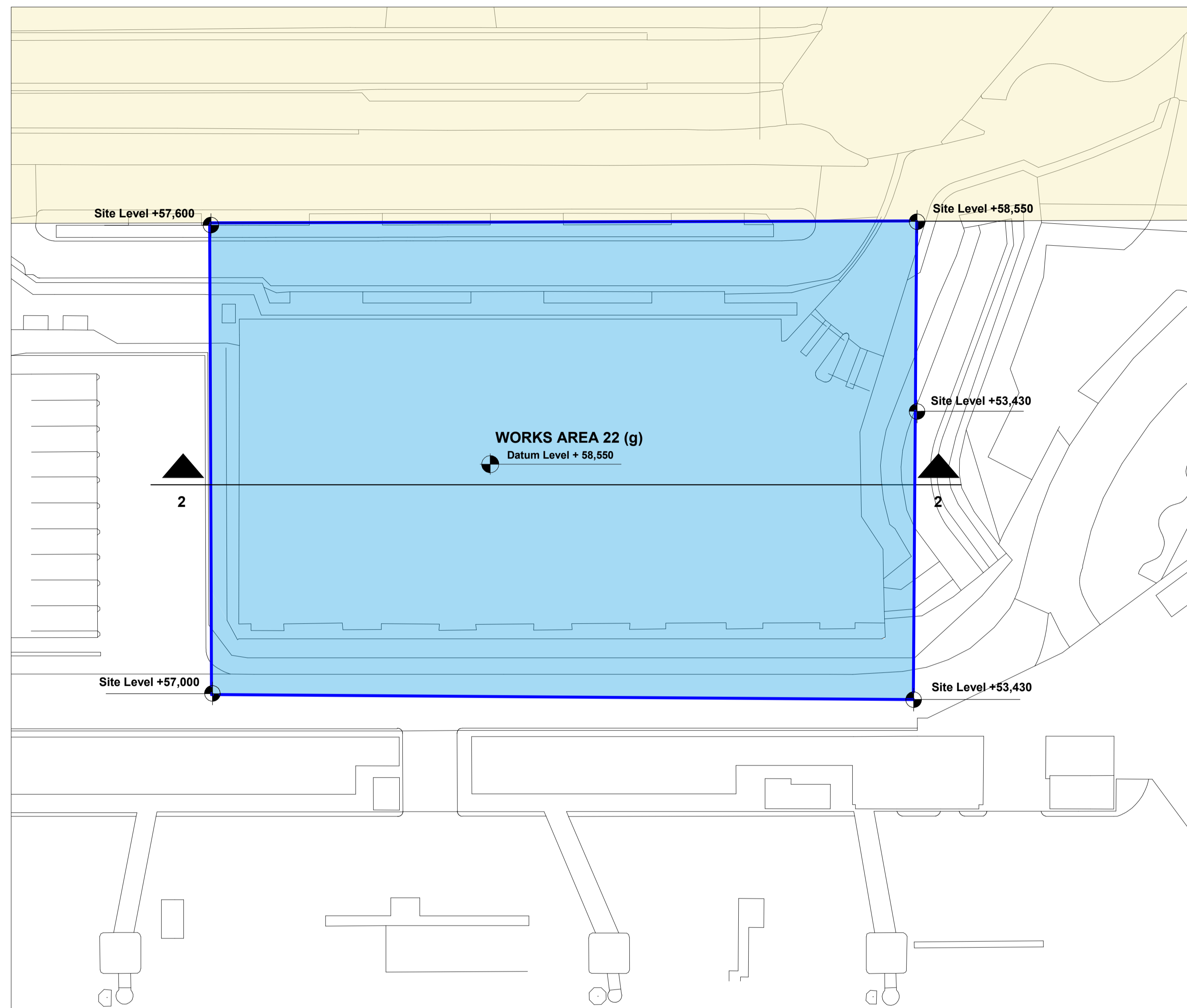
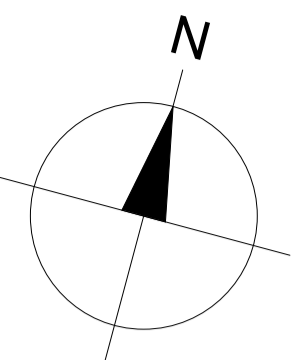
**LEVELS AND DIMENSIONS**  
All levels show elevation above Ordnance Datum Newlyn (AODN) except the dimensions shown on section (m) which are height in metres from datum level

This drawing may contain some Ordnance Survey Landline and Raster data.  
OS Copyright Acknowledgement.  
Reproduced by permission of Ordnance Survey on behalf of HMSO. © Crown Copyright and database right. Licence No. 100020071

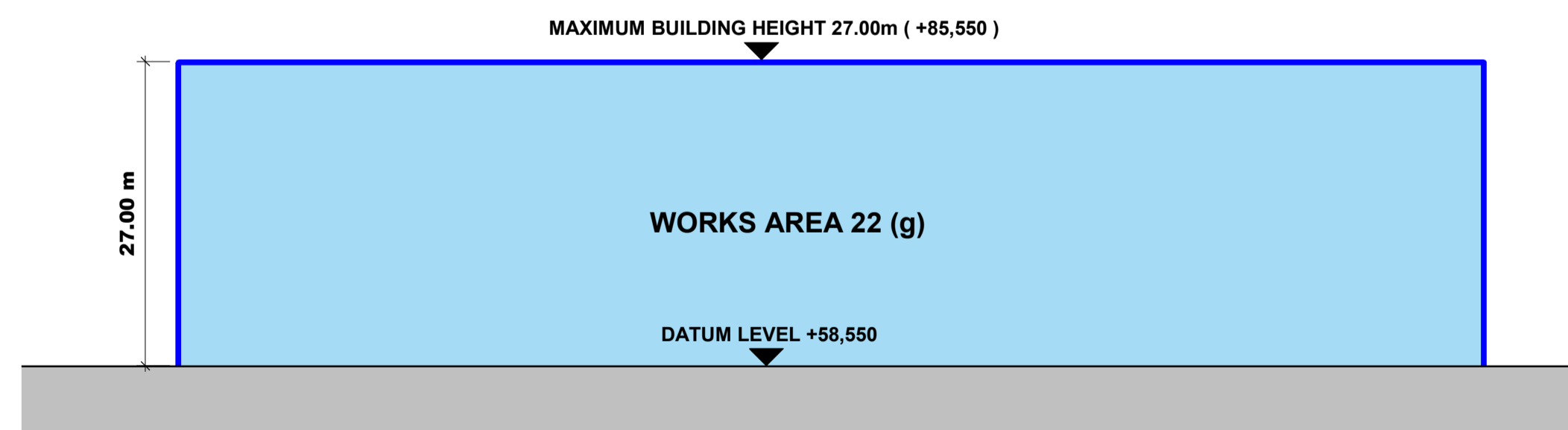
Rev	Date	Description
P02	05.06.24	Issue for Approval
P01	01.07.23	Issue for Approval



Project name Gatwick Airport Northern Runway Project		GAL Project No. 41601
File Parameter Plans APFP Regulation 5(2)(o) Work No 27 - Car Rental Hotel		Originator's Job No. B754 NRP Drawn Date 01.07.2023 Status IFR
Checked by VZ	Checked Date 01.07.2023	Drawn by YS
Approved by LK	Approval Date 01.07.2023	Scale As Shown
Location-Level-Discipline-PFC-DocType-UniqueNumber 20000 - XX - A - XXX - GA - 990104		Reason for Issue For Approval Revision P02



**1** Parameter Plan Works Area 22  
1 : 500



**2** Parameter Height Section  
1 : 500

**KEY**

- ORDER LIMITS
- WORKS AREA WHERE THE MAXIMUM PARAMETER APPLIES
- WORKS AREA WHERE THE MAXIMUM PARAMETER DOES NOT APPLY
- ADJACENT WORKS AREA WITH A SPECIFIC PARAMETER DRAWING
- ADJACENT WORKS AREA WITH NO SPECIFIC PARAMETER DRAWING

**SITE LEVEL**  
Approximate existing site levels taken from ref "National LIDAR data 2020"

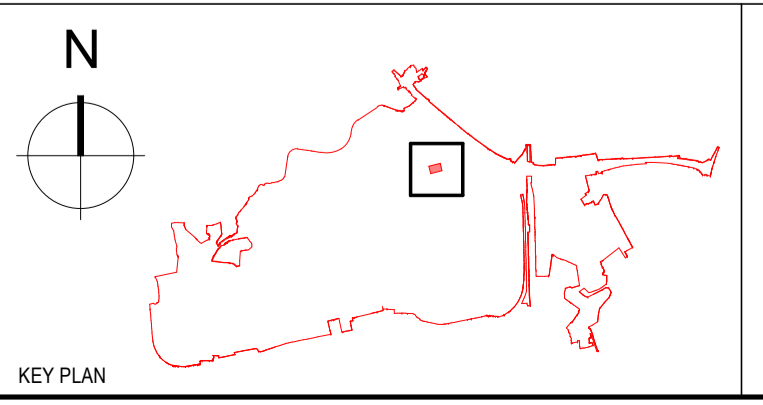
**DATUM LEVEL**  
Site datum level is indicative ground or base level for the development site

**MAXIMUM BUILDING HEIGHT**  
Maximum parameter height for the development shown as height in metres from datum level with the accordant indicative maximum level

**LEVELS AND DIMENSIONS**  
All levels show elevation above Ordnance Datum Newlyn (AODN) except the dimensions shown on section (m) which are height in metres from datum level

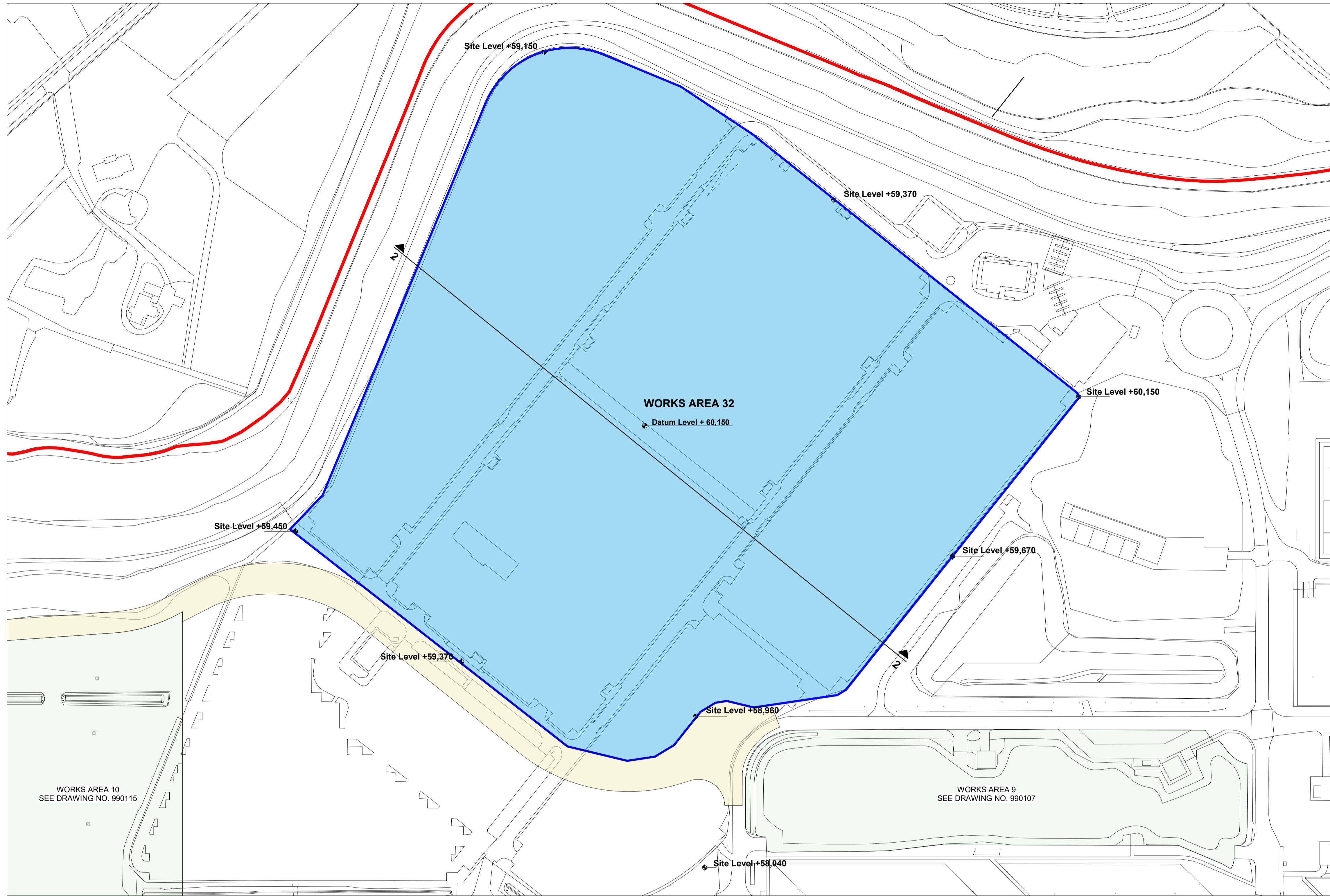
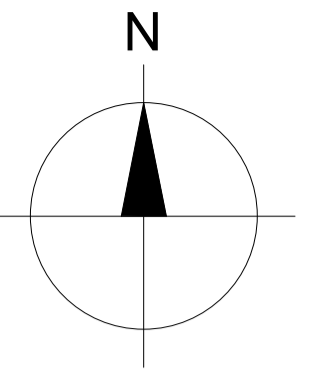
This drawing may contain some Ordnance Survey Landline and Raster data.  
OS Copyright Acknowledgement.  
Reproduced by permission of Ordnance Survey on behalf of HMSO. © Crown Copyright and database right. Licence No. 100020071

Rev	Date	Description
P02	05.06.24	Issue for Approval
P01	01.07.23	Issue for Approval

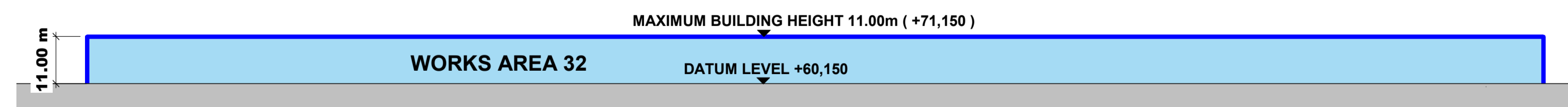


Project name Gatwick Airport Northern Runway Project		GAL Project No. 41601
File Parameter Plans APFP Regulation 5(2)(o) Work No 22 - Car Park J		Originator's Job No. B754 NRP Drawn Date 01.07.2023 Status IFR
Checked by VZ	Checked Date 01.07.2023	Drawn by YS
Approved by LK	Approval Date 01.07.2023	Scale As Shown
Location-Level-Discipline-PFC-DocType-UniqueNumber 20000 - XX - A - XXX - GA - 990105		Reason for Issue For Approval Revision P02

Checked by VZ	Checked Date 01.07.2023	Drawn by YS
Approved by LK	Approval Date 01.07.2023	Scale As Shown
Location-Level-Discipline-PFC-DocType-UniqueNumber 20000 - XX - A - XXX - GA - 990105		Reason for Issue For Approval Revision P02



**1** Parameter Plan Works Area 32  
1 : 1250



**2** Parameter Height Section  
1 : 1000

**KEY**

- ORDER LIMITS
- WORKS AREA WHERE THE MAXIMUM PARAMETER APPLIES
- WORKS AREA WHERE THE MAXIMUM PARAMETER DOES NOT APPLY
- ADJACENT WORKS AREA WITH A SPECIFIC PARAMETER DRAWING
- ADJACENT WORKS AREA WITH NO SPECIFIC PARAMETER DRAWING

**SITE LEVEL**  
Approximate existing site levels taken from ref "National LIDAR data 2020"

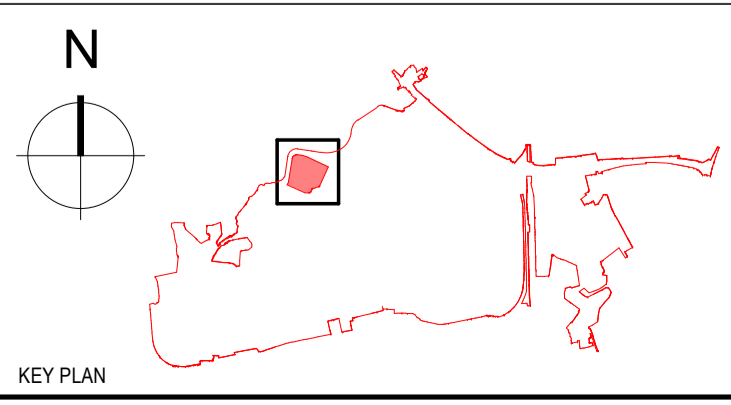
**DATUM LEVEL**  
Site datum level is indicative ground or base level for the development site

**MAXIMUM BUILDING HEIGHT**  
Maximum parameter height for the development shown as height in metres from datum level with the accordant indicative maximum level

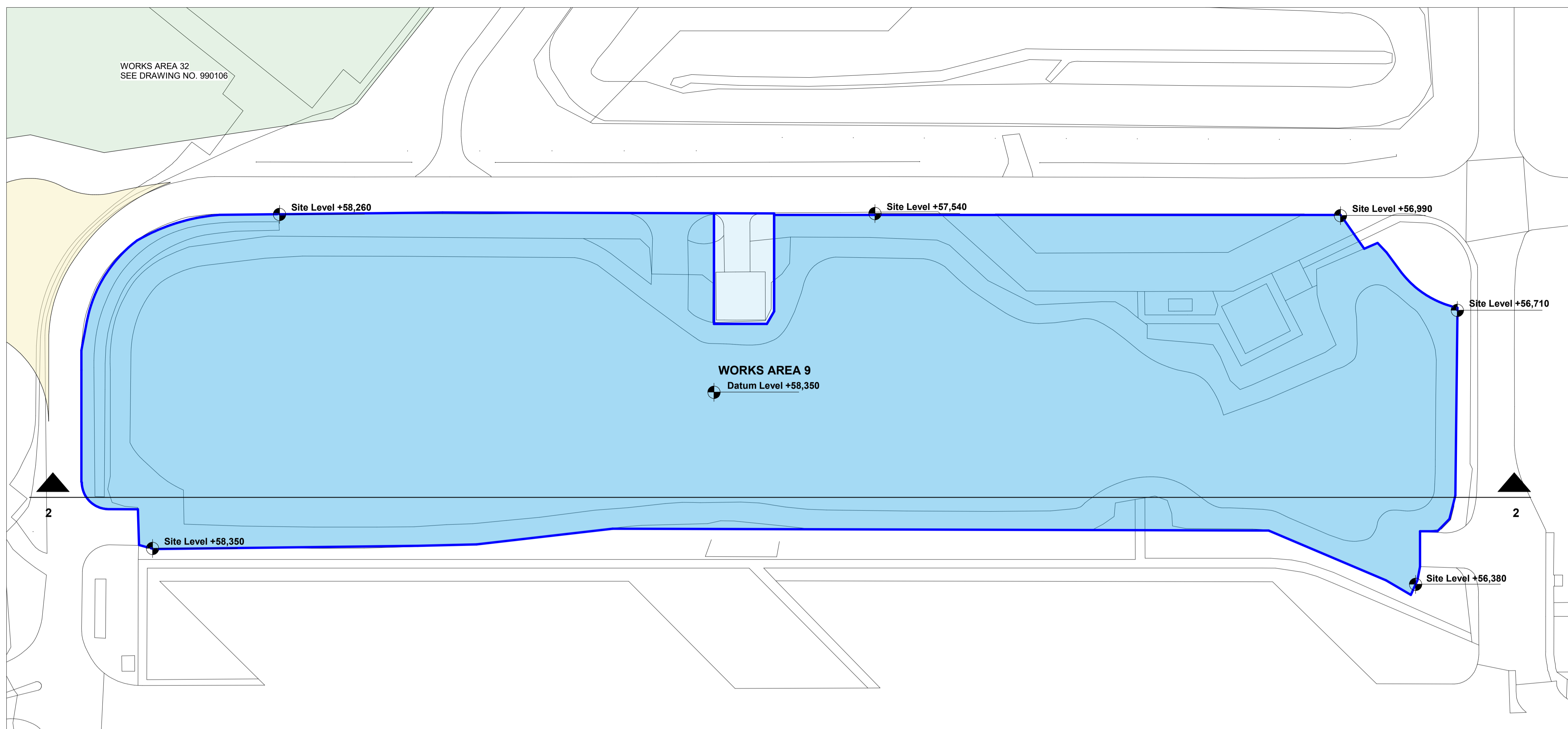
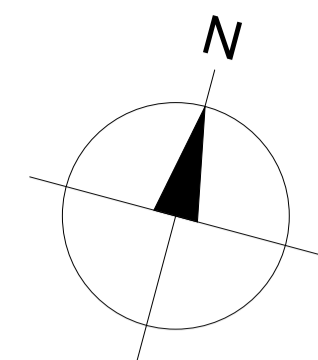
**LEVELS AND DIMENSIONS**  
All levels show elevation above Ordnance Datum Newlyn (AODN) except the dimensions shown on section (m) which are height in metres from datum level

This drawing may contain some Ordnance Survey Landline and Raster data.  
OS Copyright Acknowledgement.  
Reproduced by permission of Ordnance Survey on behalf of HMSO. © Crown Copyright and database right. Licence No. 100020071

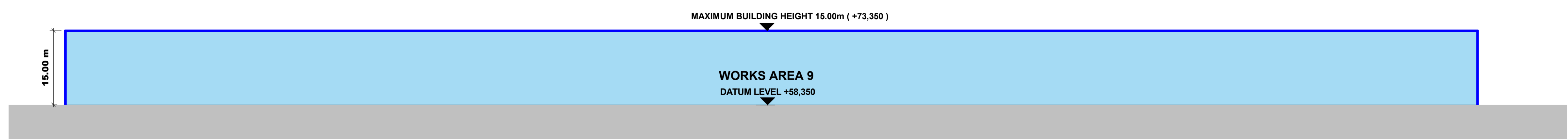
Rev	Date	Description
P02	05.06.24	Issue for Approval
P01	01.07.23	Issue for Approval



Project name Gatwick Airport Northern Runway Project		GAL Project No. 41601
Title Parameter Plans APFP Regulation 5(2)(o) Work No 32 - NT Long Stay		Originator's Job No. B754 NRP Drawn Date 01.07.2023 Status IFR Reason for Issue For Approval
Checked by VZ	Checked Date 01.07.2023	Drawn by YS
Approved by LK	Approval Date 01.07.2023	Scale As Shown
Location-Level-Discipline-PFC-DocType-UniqueNumber 20000 - XX - A - XXX - GA - 990106		Revision P02



**1** Parameter Plan Works Area 9  
1 : 500



**2** Parameter Height Section  
1 : 500

**KEY**

- ORDER LIMITS
- WORKS AREA WHERE THE MAXIMUM PARAMETER APPLIES
- WORKS AREA WHERE THE MAXIMUM PARAMETER DOES NOT APPLY
- ADJACENT WORKS AREA WITH A SPECIFIC PARAMETER DRAWING
- ADJACENT WORKS AREA WITH NO SPECIFIC PARAMETER DRAWING

**SITE LEVEL**  
Approximate existing site levels taken from ref "National LIDAR data 2020"

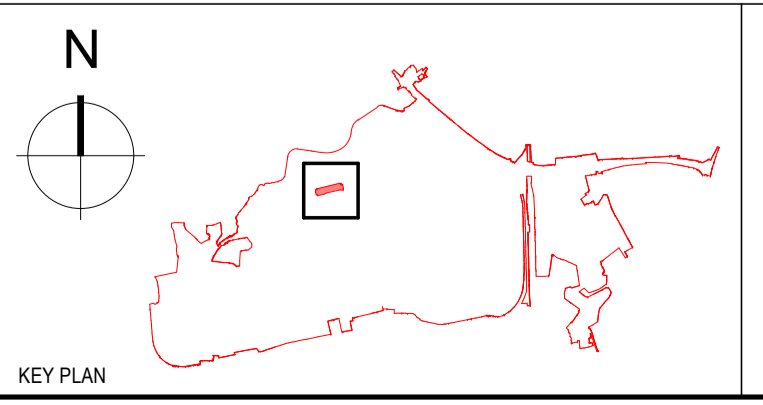
**DATUM LEVEL**  
Site datum level is indicative ground or base level for the development site

**MAXIMUM BUILDING HEIGHT**  
Maximum parameter height for the development shown as height in metres from datum level with the accendant indicative maximum level

**LEVELS AND DIMENSIONS**  
All levels show elevation above Ordnance Datum Newlyn (AODN) except the dimensions shown on section (m) which are height in metres from datum level

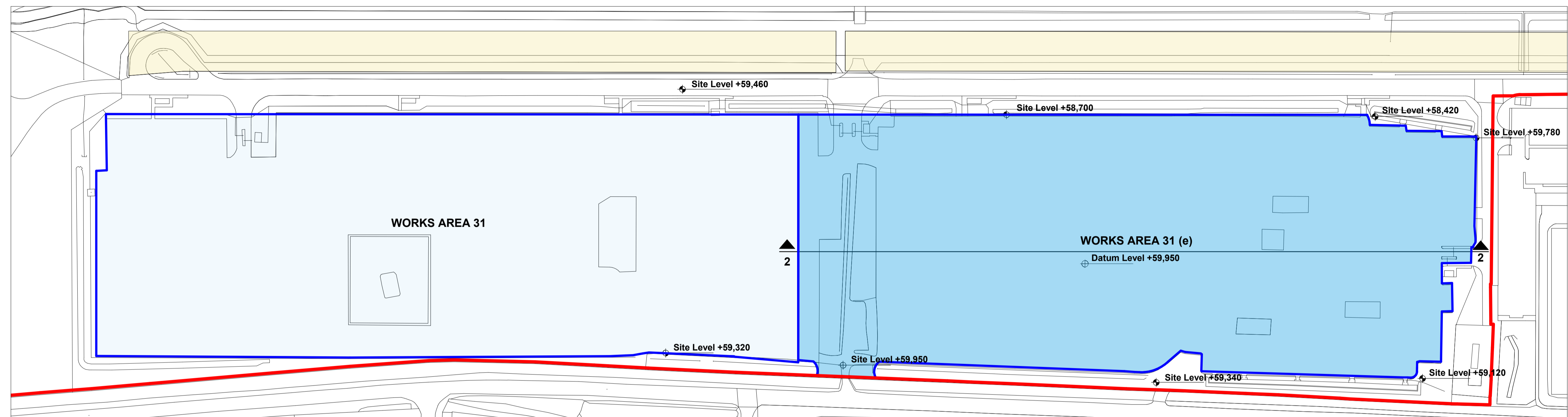
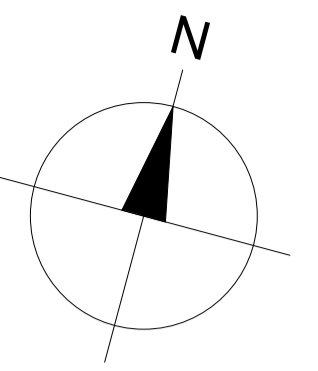
This drawing may contain some Ordnance Survey Landline and Raster data.  
OS Copyright Acknowledgement.  
Reproduced by permission of Ordnance Survey on behalf of HMSO. © Crown Copyright and database right. Licence No. 100020071

Rev	Date	Description
P04	05.06.24	Issue for Approval
P03	15.04.24	Works labelling updated to include sub-works definition
P02	06.02.24	Proposed Changes 1
P01	01.07.23	Issue for Approval

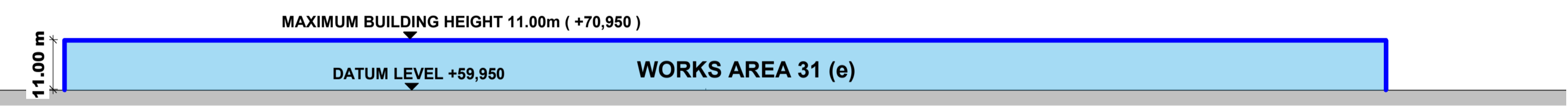


Project name Gatwick Airport Northern Runway Project		GAL Project No. 41601
File Parameter Plans APFP Regulation 5(2)(o) Work No 9 - CARE		Originator's Job No. B754 NRP Drawn Date 17.01.2024 Status IFR
Checked by ABdM	Checked Date 17.01.2024	Drawn by LH
Approved by LK	Approval Date 17.01.2024	Scale As Shown
Location-Level-Discipline-PFC-DocType-UniqueNumber 20000 - XX - A - XXX - GA - 990107		Reason for Issue For Approval Revision P04

Checked by ABdM	Checked Date 17.01.2024	Drawn by LH
Approved by LK	Approval Date 17.01.2024	Scale As Shown
Location-Level-Discipline-PFC-DocType-UniqueNumber 20000 - XX - A - XXX - GA - 990107		Reason for Issue For Approval Revision P04



**1** Parameter Plan Works Area 31  
1 : 1000



**2** Parameter Height Section  
1 : 1000

**KEY**

- ORDER LIMITS
- WORKS AREA WHERE THE MAXIMUM PARAMETER APPLIES
- WORKS AREA WHERE THE MAXIMUM PARAMETER DOES NOT APPLY
- ADJACENT WORKS AREA WITH A SPECIFIC PARAMETER DRAWING
- ADJACENT WORKS AREA WITH NO SPECIFIC PARAMETER DRAWING

**SITE LEVEL**  
Approximate existing site levels taken from ref "National LIDAR data 2020"

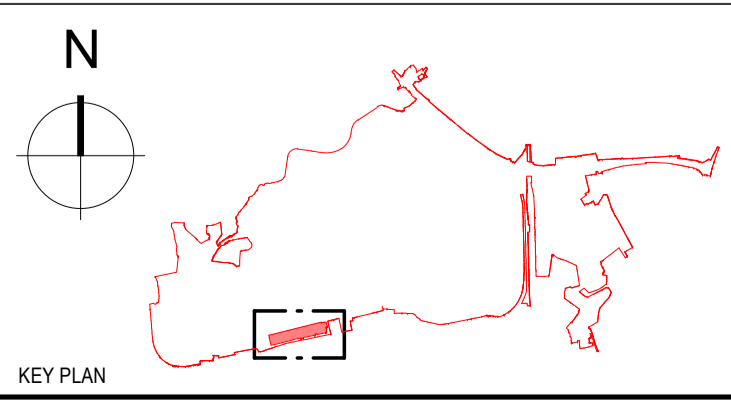
**DATUM LEVEL**  
Site datum level is indicative ground or base level for the development site

**MAXIMUM BUILDING HEIGHT**  
Maximum parameter height for the development shown as height in metres from datum level with the accordant indicative maximum level

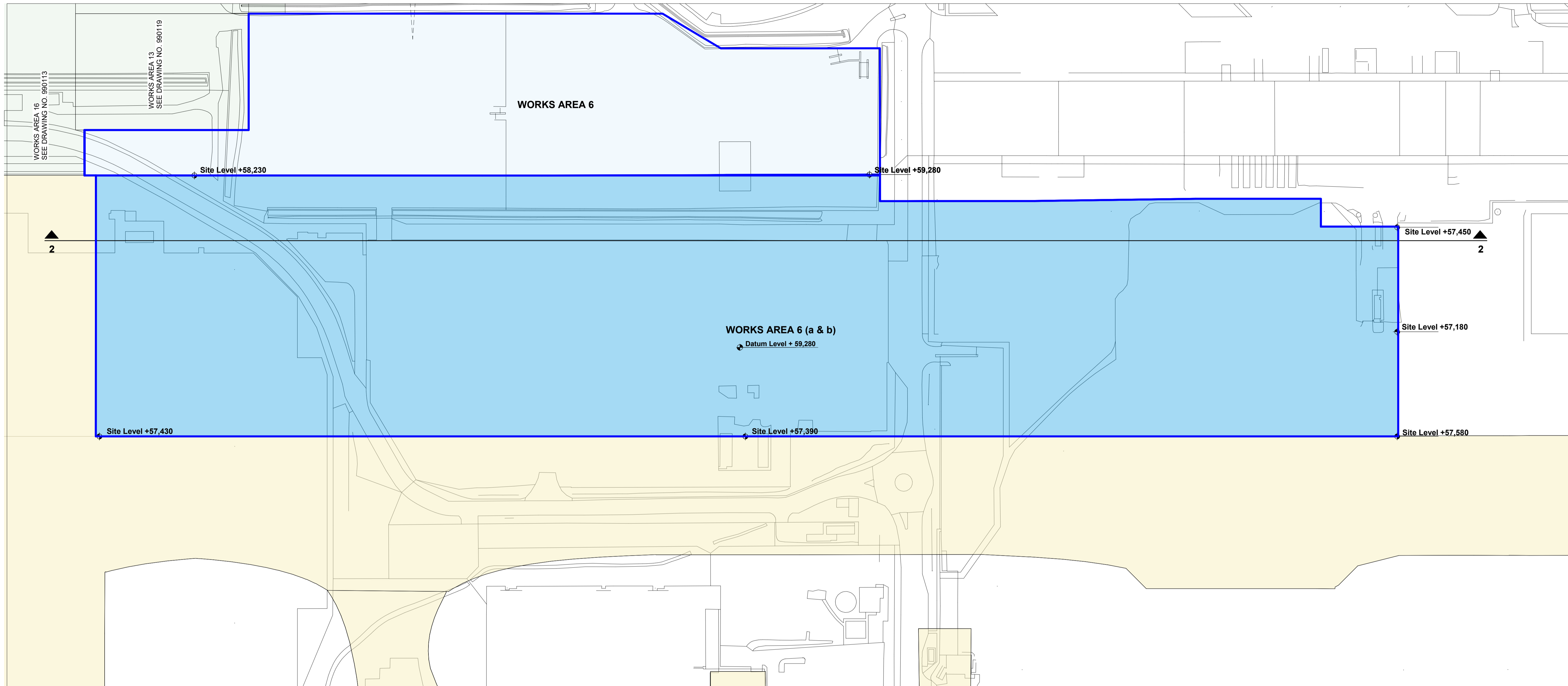
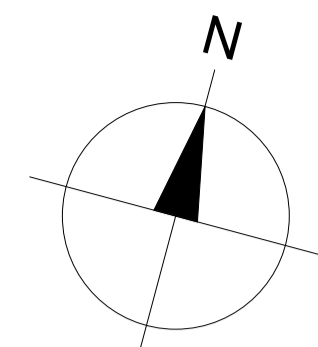
**LEVELS AND DIMENSIONS**  
All levels show elevation above Ordnance Datum Newlyn (AODN) except the dimensions shown on section (m) which are height in metres from datum level

This drawing may contain some Ordnance Survey Landline and Raster data.  
OS Copyright Acknowledgement.  
Reproduced by permission of Ordnance Survey on behalf of HMSO. © Crown Copyright and database right. Licence No. 100020071

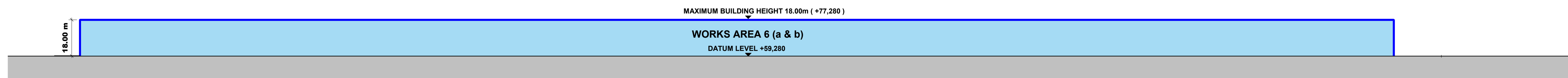
Rev	Date	Description
P02	05.06.24	Issue for Approval
P01	01.07.23	Issue for Approval



Project name Gatwick Airport Northern Runway Project		GAL Project No. 41601
Title Parameter Plans APFP Regulation 5(2)(o) Work No 31 - Car Park X		Originator's Job No. B754 NRP Drawn Date 01.07.2023 Status IFR
Checked by VZ	Checked Date 01.07.2023	Drawn by YS
Approved by LK	Approval Date 01.07.2023	Scale As Shown
Location-Level-Discipline-PFC-DocType-UniqueNumber 20000 - XX - A - XXX - GA - 990108		Reason for Issue For Approval Revision P02



**1** Parameter Plan Works Area 6  
1 : 1000



**2** Parameter Height Section  
1 : 1000

**KEY**

	ORDER LIMITS
	WORKS AREA WHERE THE MAXIMUM PARAMETER APPLIES
	WORKS AREA WHERE THE MAXIMUM PARAMETER DOES NOT APPLY
	ADJACENT WORKS AREA WITH A SPECIFIC PARAMETER DRAWING
	ADJACENT WORKS AREA WITH NO SPECIFIC PARAMETER DRAWING

**SITE LEVEL**  
Approximate existing site levels taken from ref "National LIDAR data 2020"

**DATUM LEVEL**  
Site datum level is indicative ground or base level for the development site

**MAXIMUM BUILDING HEIGHT**  
Maximum parameter height for the development shown as height in metres from datum level with the accordant indicative maximum level

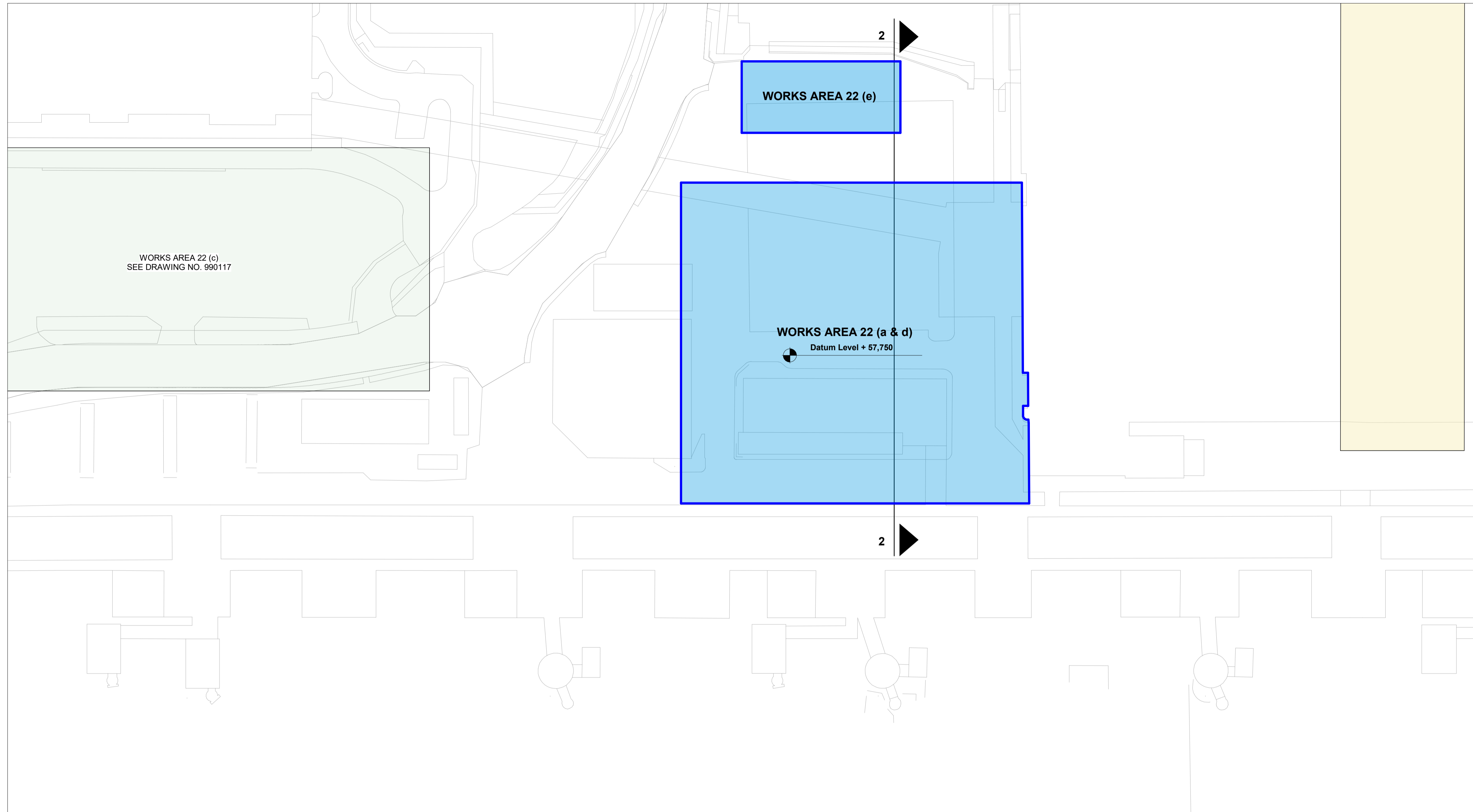
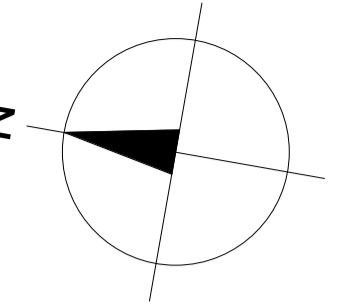
**LEVELS AND DIMENSIONS**  
All levels show elevation above Ordnance Datum Newlyn (AODN) except the dimensions shown on section (m) which are height in metres from datum level

This drawing may contain some Ordnance Survey Landline and Raster data.  
OS Copyright Acknowledgement.  
Reproduced by permission of Ordnance Survey on behalf of HMSO. © Crown Copyright and database right. Licence No. 100020071

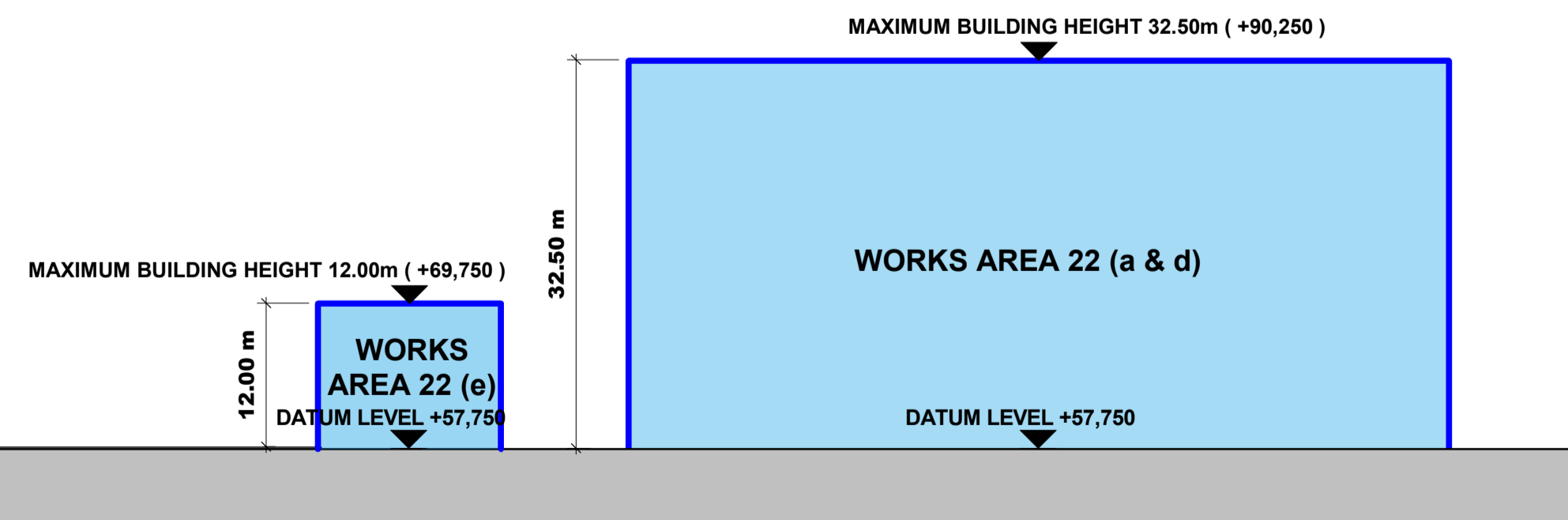
Rev	Date	Description
P02	05.06.24	Issue for Approval
P01	01.07.23	Issue for Approval



Project name Gatwick Airport Northern Runway Project		GAL Project No. 41601
File Parameter Plans APFP Regulation 5(2)(o) Work No 6 - Pier 7		Originator's Job No. B754 NRP Drawn Date 01.07.2023 Status IFR
Checked by VZ	Checked Date 01.07.2023	Drawn by YS
Approved by YS	Approval Date 01.07.2023	Scale As Shown
Location-Level-Discipline-PFC-DocType-UniqueNumber 20000 - XX - A - XXX - GA - 990109		Reason for Issue For Approval Revision P02



**1** Parameter Plan Works Area 22  
1 : 500



**2** Parameter Height Section  
1 : 500

**KEY**

	ORDER LIMITS
	WORKS AREA WHERE THE MAXIMUM PARAMETER APPLIES
	WORKS AREA WHERE THE MAXIMUM PARAMETER DOES NOT APPLY
	ADJACENT WORKS AREA WITH A SPECIFIC PARAMETER DRAWING
	ADJACENT WORKS AREA WITH NO SPECIFIC PARAMETER DRAWING

**SITE LEVEL**  
Approximate existing site levels taken from ref "National LIDAR data 2020"

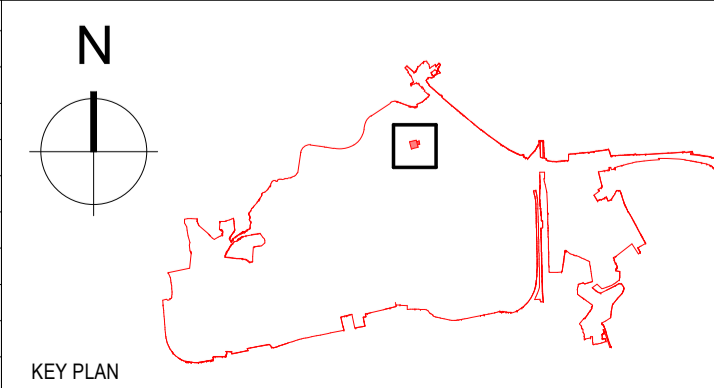
**DATUM LEVEL**  
Site datum level is indicative ground or base level for the development site

**MAXIMUM BUILDING HEIGHT**  
Maximum parameter height for the development shown as height in metres from datum level with the accordant indicative maximum level

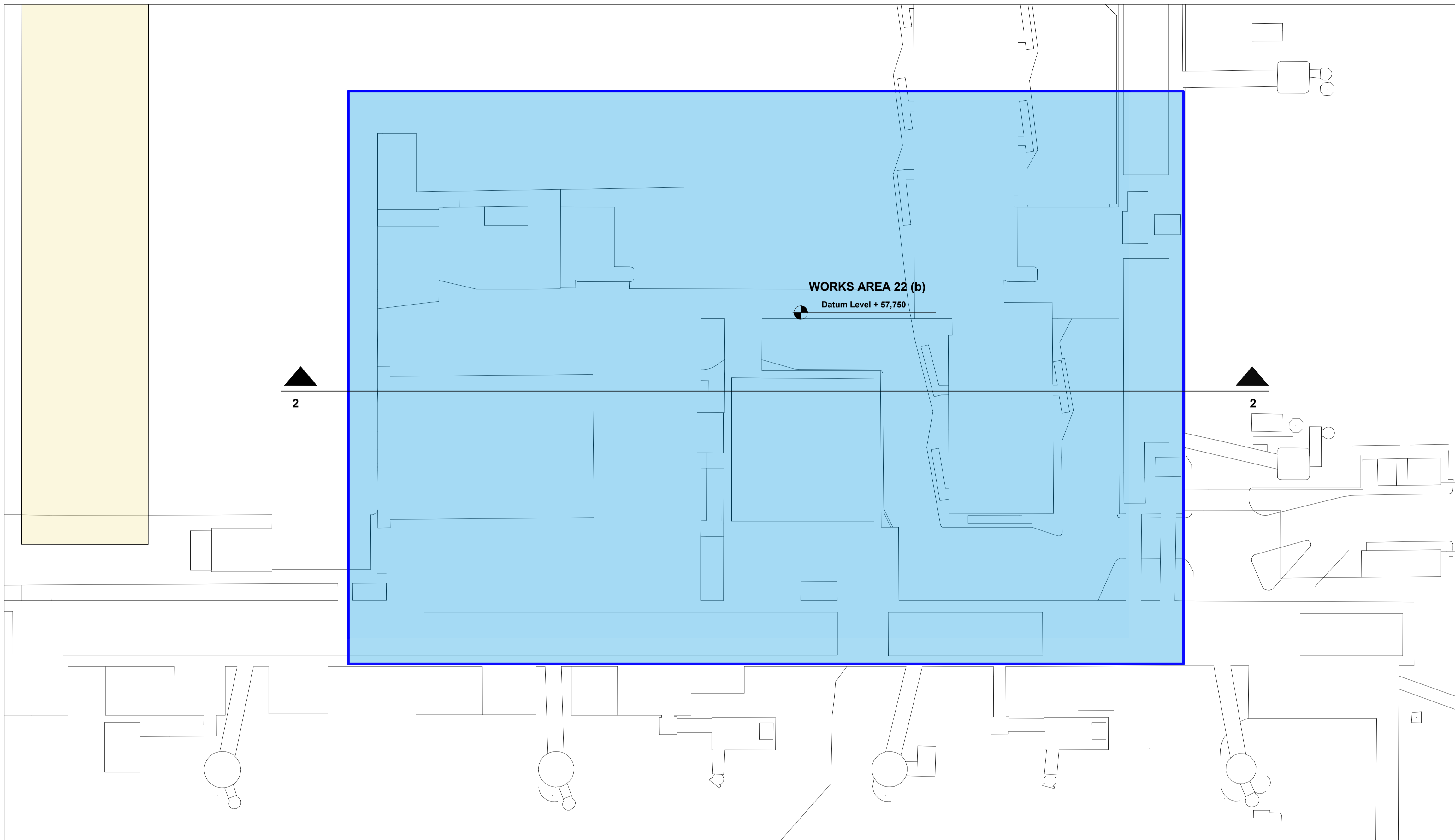
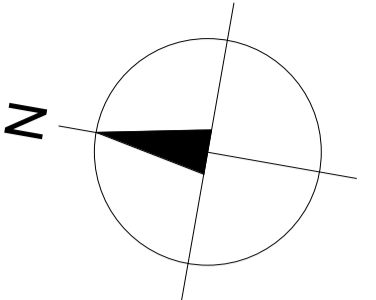
**LEVELS AND DIMENSIONS**  
All levels show elevation above Ordnance Datum Newlyn (AODN) except the dimensions shown on section (m) which are height in metres from datum level

This drawing may contain some Ordnance Survey Landline and Raster data.  
OS Copyright Acknowledgement.  
Reproduced by permission of Ordnance Survey on behalf of HMSO. © Crown Copyright and database right. Licence No. 100020071

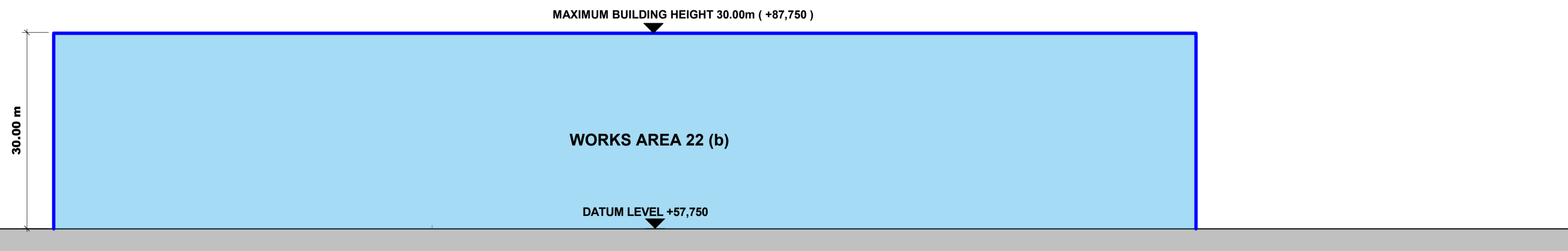
Rev	Date	Description
P02	05.06.24	Issue for Approval
P01	01.07.23	Issue for Approval



Project name Gatwick Airport Northern Runway Project		GAL Project No. 41601
Title Parameter Plans APFP Regulation 5(2)(o) Work No 22 - NT IDL (North)		Originator's Job No. B754 NRP Drawn Date 01.07.2023 Status IFR
Checked by VZ	Checked Date 01.07.2023	Drawn by YS
Approved by LK	Approval Date 01.07.2023	Scale As Shown
Location-Level-Discipline-PFC-DocType-UniqueNumber 20000 - XX - A - XXX - GA - 990110		Reason for Issue For Approval Revision P02



**1** Parameter Plan Works Area 22  
1 : 500



**2** Parameter Height Section  
1 : 500

**KEY**

	ORDER LIMITS
	WORKS AREA WHERE THE MAXIMUM PARAMETER APPLIES
	WORKS AREA WHERE THE MAXIMUM PARAMETER DOES NOT APPLY
	ADJACENT WORKS AREA WITH A SPECIFIC PARAMETER DRAWING
	ADJACENT WORKS AREA WITH NO SPECIFIC PARAMETER DRAWING

**SITE LEVEL**  
Approximate existing site levels taken from ref "National LIDAR data 2020"

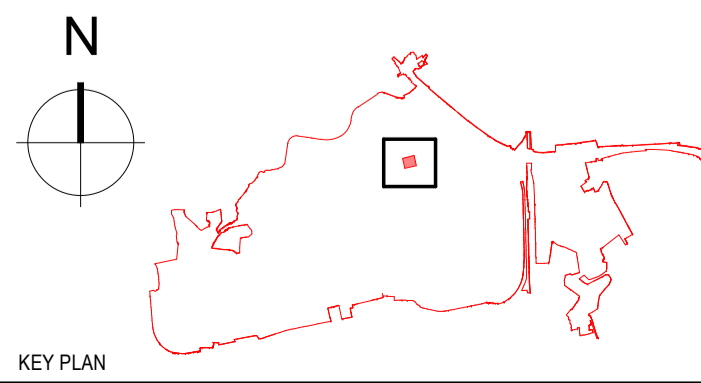
**DATUM LEVEL**  
Site datum level is indicative ground or base level for the development site

**MAXIMUM BUILDING HEIGHT**  
Maximum parameter height for the development shown as height in metres from datum level with the accordant indicative maximum level

**LEVELS AND DIMENSIONS**  
All levels show elevation above Ordnance Datum Newlyn (AODN) except the dimensions shown on section (m) which are height in metres from datum level

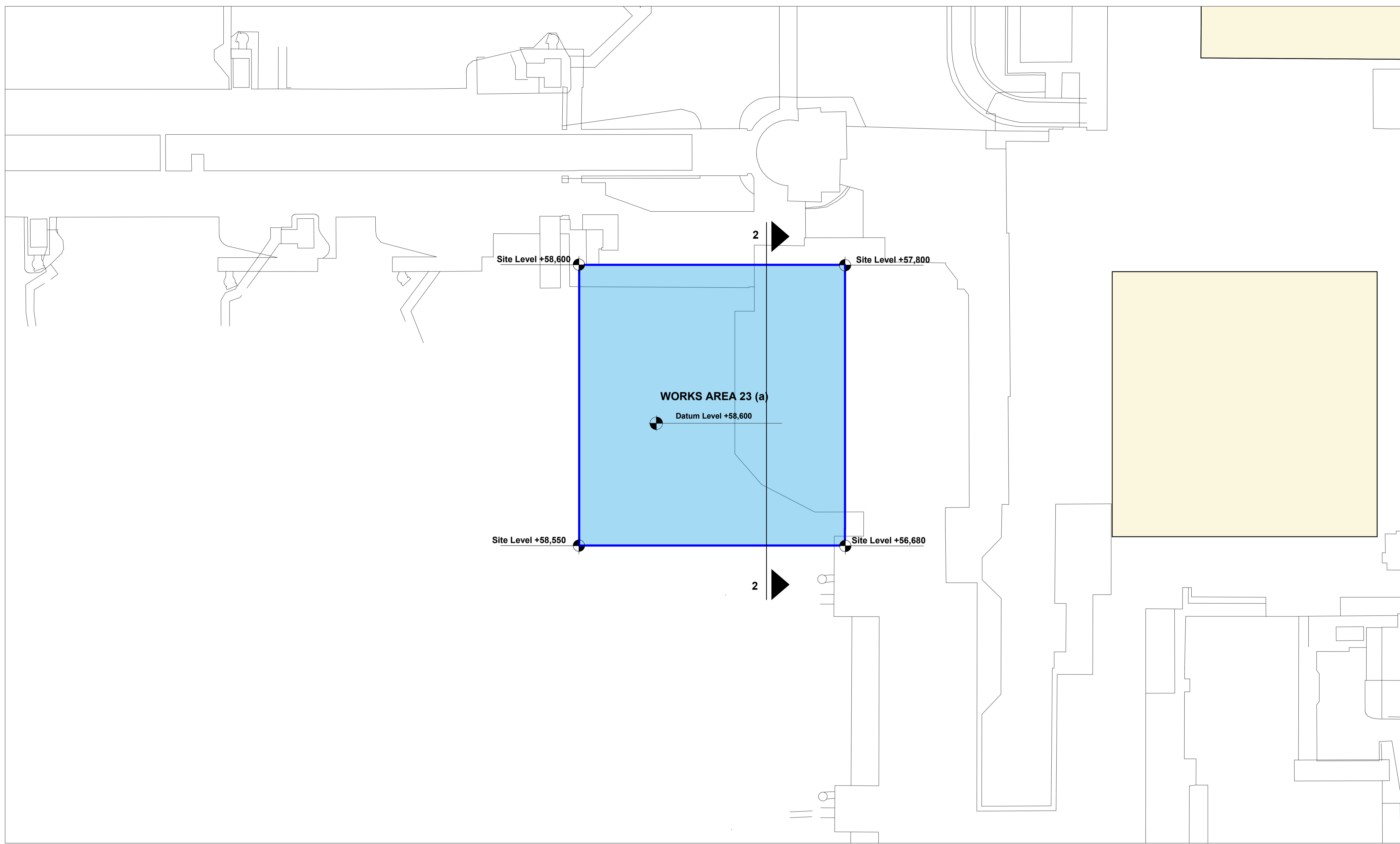
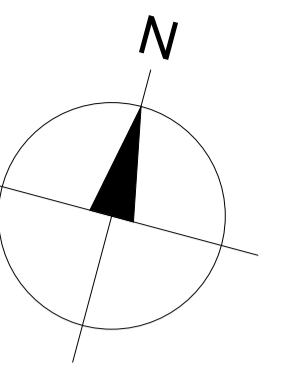
This drawing may contain some Ordnance Survey Landline and Raster data.  
OS Copyright Acknowledgement.  
Reproduced by permission of Ordnance Survey on behalf of HMSO. © Crown Copyright and database right. Licence No. 100020071

Rev	Date	Description
P04	05.06.24	Issue for Approval
P03	15.04.24	Works labelling updated to include sub-works definition
P02	06.02.24	Proposed Changes 1
P01	01.07.23	Issue for Approval

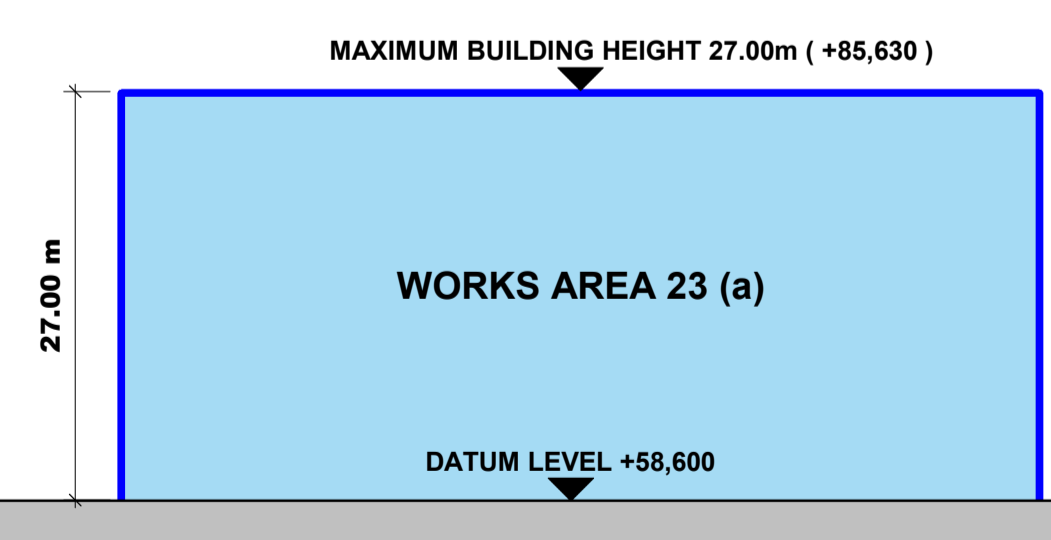


Project name Gatwick Airport Northern Runway Project		GAL Project No. 41601	
Title Parameter Plans APFP Regulation 5(2)(o) Work No 22 - NT IDL (South)		Originator's Job No. B754 NRP Drawn Date 17.01.2024 Status IFR	
Checked by ABdM	Checked Date 17.01.2024	Drawn by LH	Status IFR
Approved by LK	Approval Date 17.01.2024	Scale As Shown	Reason for Issue For Approval
Location-Level-Discipline-PFC-DocType-UniqueNumber 20000 - XX - A - XXX - GA - 990111			Revision P04





**1 Parameter Plan Works Area 23**  
1 : 500



**2 Parameter Height Section**  
1 : 500

**KEY**

- ORDER LIMITS
- WORKS AREA WHERE THE MAXIMUM PARAMETER APPLIES
- WORKS AREA WHERE THE MAXIMUM PARAMETER DOES NOT APPLY
- ADJACENT WORKS AREA WITH A SPECIFIC PARAMETER DRAWING
- ADJACENT WORKS AREA WITH NO SPECIFIC PARAMETER DRAWING

**SITE LEVEL**  
Approximate existing site levels taken from ref 'National LIDAR data 2020'

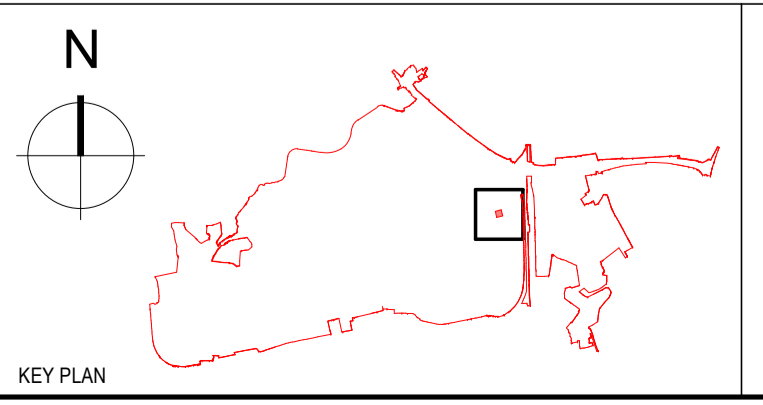
**DATUM LEVEL**  
Site datum level is indicative ground or base level for the development site

**MAXIMUM BUILDING HEIGHT**  
Maximum parameter height for the development shown as height in metres from datum level with the accordant indicative maximum level

**LEVELS AND DIMENSIONS**  
All levels show elevation above Ordnance Datum Newlyn (AODN) except the dimensions shown on section (m) which are height in metres from datum level

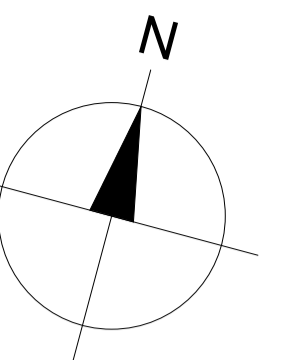
This drawing may contain some Ordnance Survey Landline and Raster data.  
OS Copyright Acknowledgement.  
Reproduced by permission of Ordnance Survey on behalf of HMSO. © Crown Copyright and database right. Licence No. 100020071

Rev	Date	Description
P02	05.06.24	Issue for Approval
P01	01.07.23	Issue for Approval

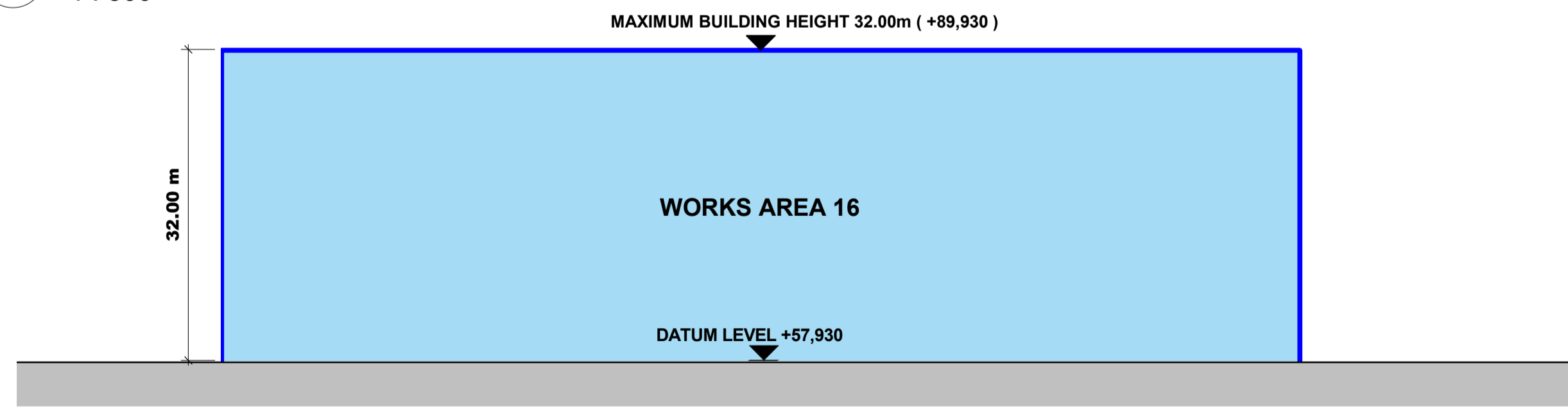


Project name Gatwick Airport Northern Runway Project		GAL Project No. 41601
File Parameter Plans APFP Regulation 5(2)(o) Work No 23 - ST IDL Extension		Originator's Job No. B754 NRP Drawn Date 01.07.2023 Status IFR
Checked by VZ	Checked Date 01.07.2023	Drawn by YS
Approved by LK	Approval Date 26.06.2023	Scale As Shown
Location-Level-Discipline-PFC-DocType-UniqueNumber 20000 - XX - A - XXX - GA - 990112		Reason for Issue For Approval Revision P02

Checked by VZ	Checked Date 01.07.2023	Drawn by YS
Approved by LK	Approval Date 26.06.2023	Scale As Shown
Location-Level-Discipline-PFC-DocType-UniqueNumber 20000 - XX - A - XXX - GA - 990112		Reason for Issue For Approval Revision P02



**1** Parameter Plan Works Area 16  
1 : 500



**2** Parameter Height Section  
1 : 500

**KEY**

- ORDER LIMITS
- WORKS AREA WHERE THE MAXIMUM PARAMETER APPLIES
- WORKS AREA WHERE THE MAXIMUM PARAMETER DOES NOT APPLY
- ADJACENT WORKS AREA WITH A SPECIFIC PARAMETER DRAWING
- ADJACENT WORKS AREA WITH NO SPECIFIC PARAMETER DRAWING

**SITE LEVEL**  
Approximate existing site levels taken from ref "National LIDAR data 2020"

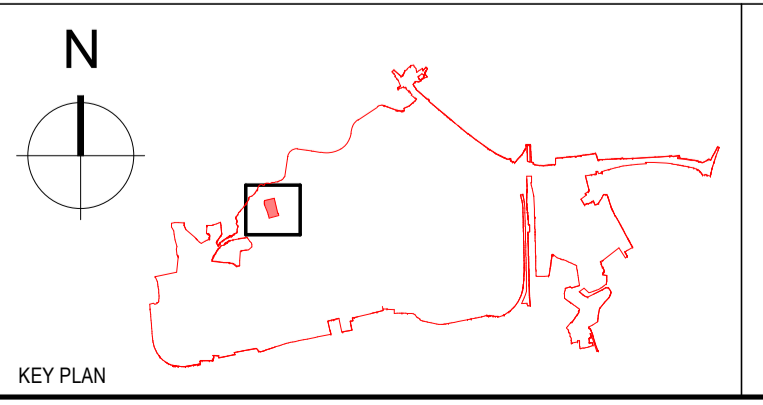
**DATUM LEVEL**  
Site datum level is indicative ground or base level for the development site

**MAXIMUM BUILDING HEIGHT**  
Maximum parameter height for the development shown as height in metres from datum level with the accordant indicative maximum level

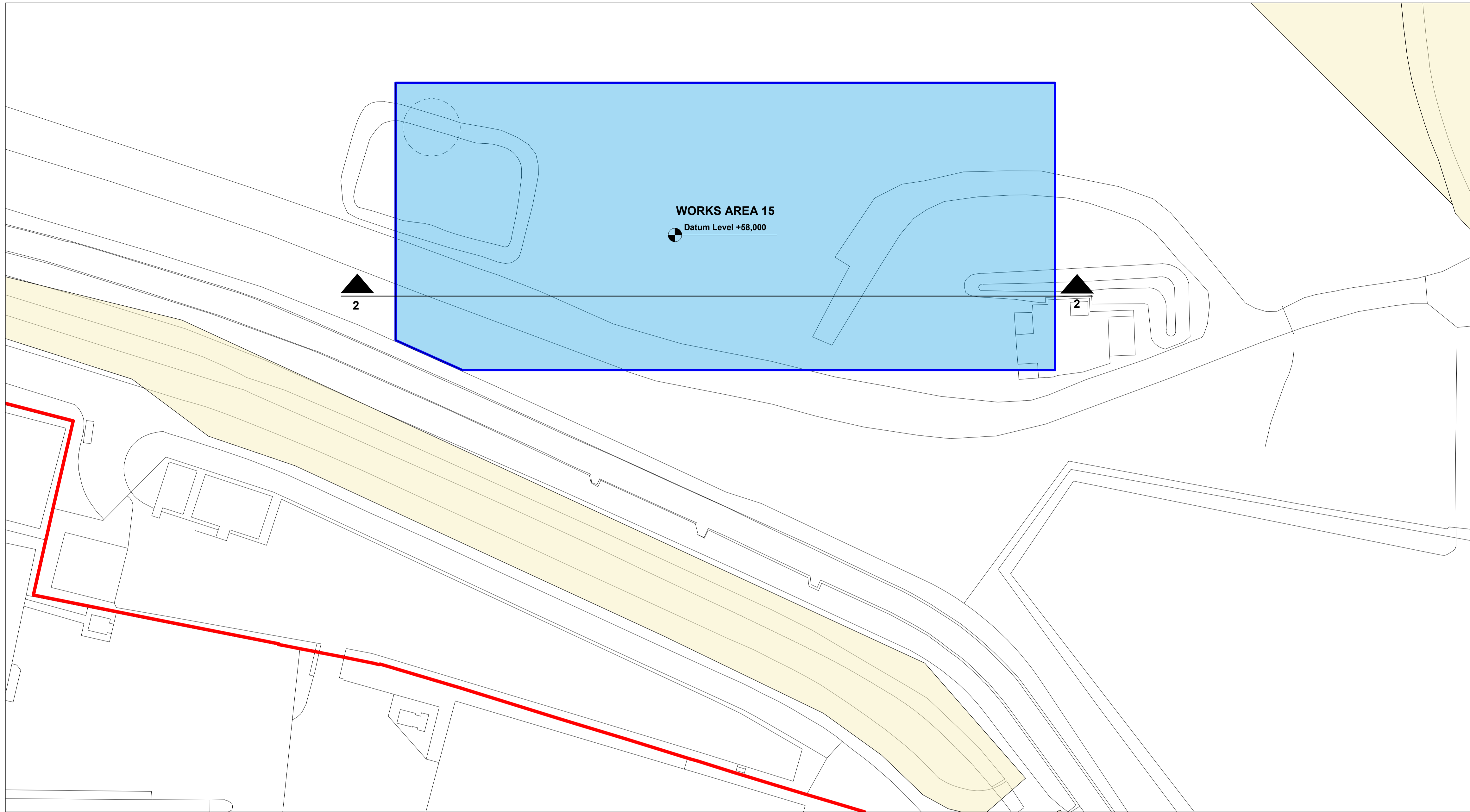
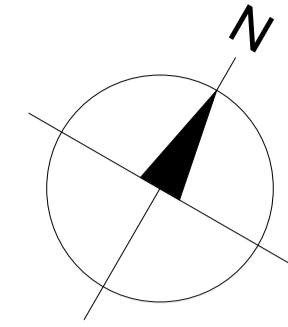
**LEVELS AND DIMENSIONS**  
All levels show elevation above Ordnance Datum Newlyn (AODN) except the dimensions shown on section (m) which are height in metres from datum level

This drawing may contain some Ordnance Survey Landline and Master data.  
OS Copyright Acknowledgement.  
Reproduced by permission of Ordnance Survey on behalf of HMSO. © Crown Copyright and database right. Licence No. 100020071

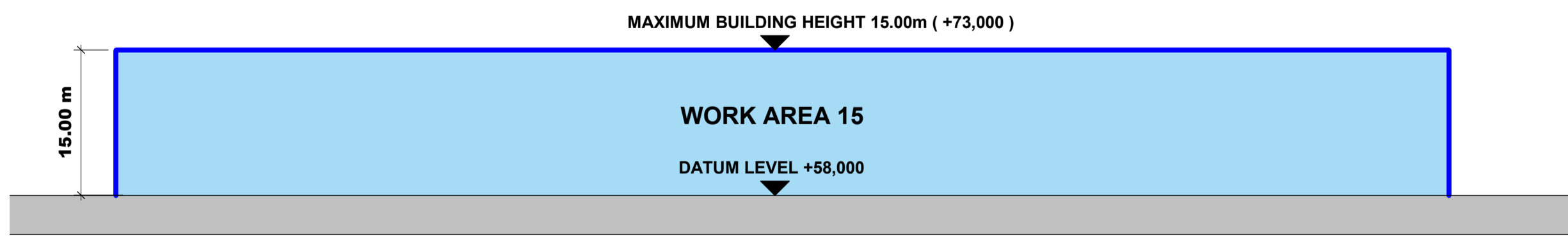
Rev	Date	Description
P02	05.06.24	Issue for Approval
P01	01.07.23	Issue for Approval



Project name Gatwick Airport Northern Runway Project		GAL Project No. 41601
Title Parameter Plans APFP Regulation 5(2)(o) Work No 16 - Hangar		Originator's Job No. B754 NRP Draw Date 01.07.2023 Status IFR
Checked by VZ	Checked Date 01.07.2023	Drawn by YS
Approved by LK	Approval Date 01.07.2023	Scale As Shown
Location-Level-Discipline-PFC-DocType-UniqueNumber 20000 - XX - A - XXX - GA - 990113		Reason for Issue For Approval Revision P02



**1** Parameter Plan Works Area 15  
1 : 500



**2** Parameter Height Section  
1 : 500

**KEY**

- ORDER LIMITS
- WORKS AREA WHERE THE MAXIMUM PARAMETER APPLIES
- WORKS AREA WHERE THE MAXIMUM PARAMETER DOES NOT APPLY
- ADJACENT WORKS AREA WITH A SPECIFIC PARAMETER DRAWING
- ADJACENT WORKS AREA WITH NO SPECIFIC PARAMETER DRAWING

**SITE LEVEL**  
Approximate existing site levels taken from ref "National LIDAR data 2020"

**DATUM LEVEL**  
Site datum level is indicative ground or base level for the development site

**MAXIMUM BUILDING HEIGHT**  
Maximum parameter height for the development shown as height in metres from datum level with the accordant indicative maximum level

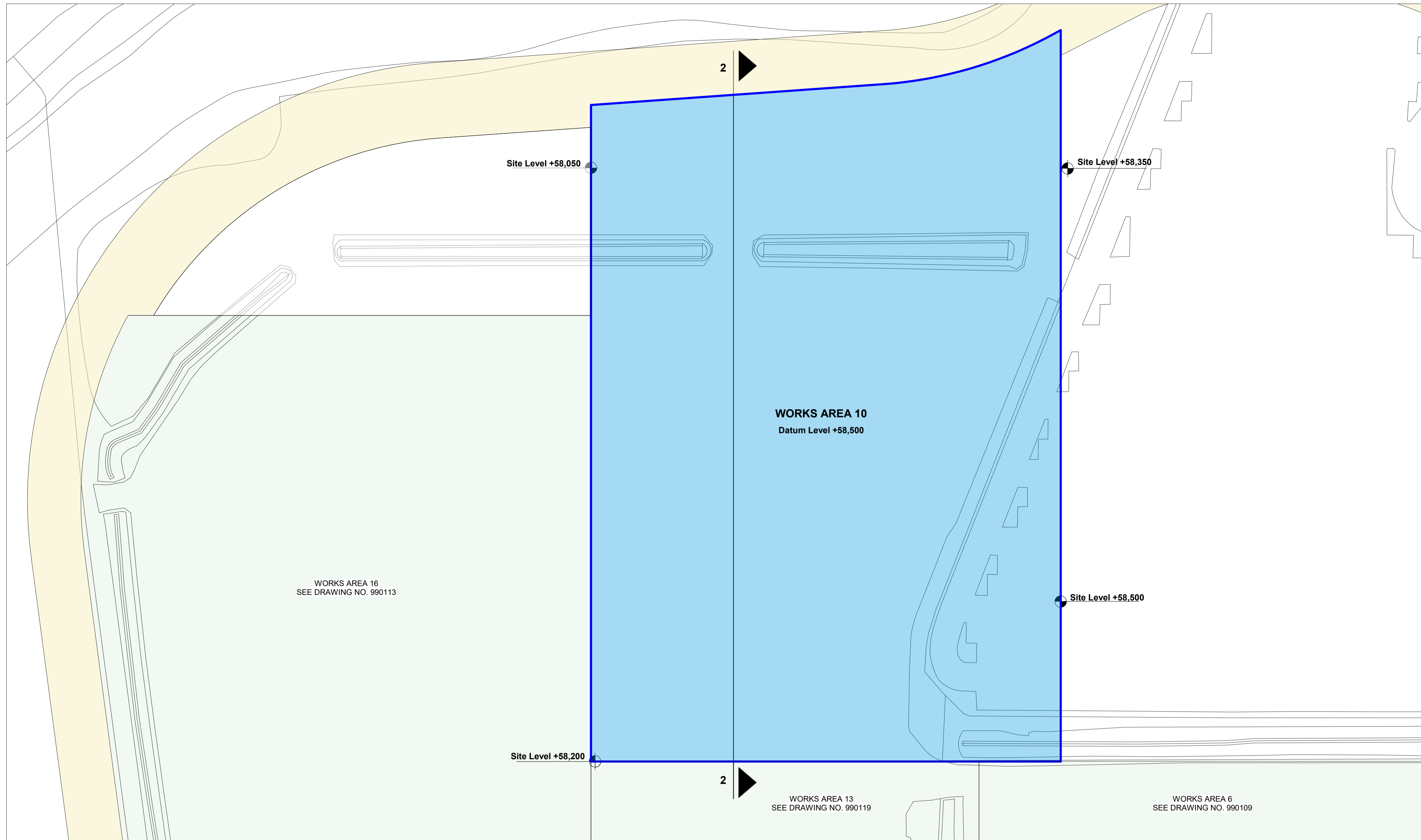
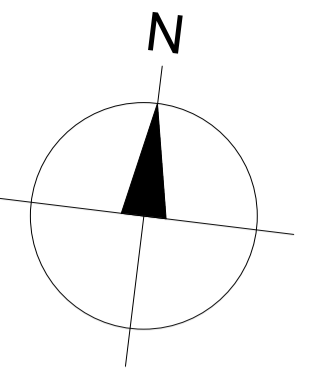
**LEVELS AND DIMENSIONS**  
All levels show elevation above Ordnance Datum Newlyn (AODN) except the dimensions shown on section (m) which are height in metres from datum level

This drawing may contain some Ordnance Survey Landline and Raster data.  
OS Copyright Acknowledgement.  
Reproduced by permission of Ordnance Survey on behalf of HMSO. © Crown Copyright and database right. Licence No. 100020071

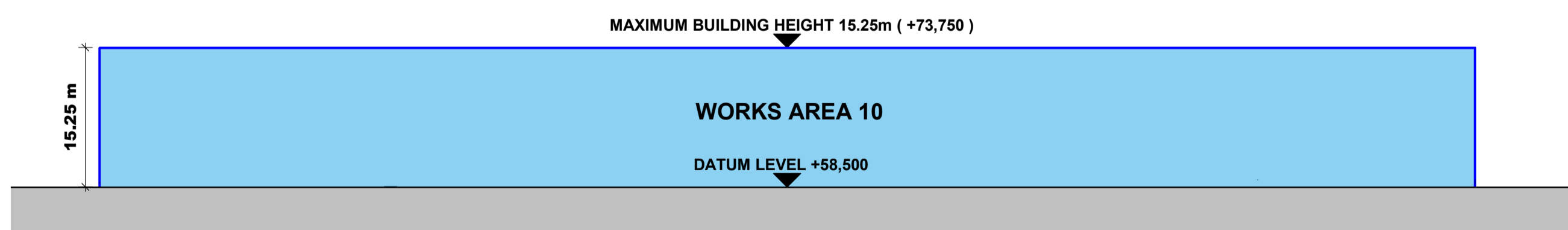
Rev	Date	Description
P02	05.06.24	Issue for Approval
P01	01.07.23	Issue for Approval



Project name Gatwick Airport Northern Runway Project		GAL Project No. 41601
Title Parameter Plans APFP Regulation 5(2)(o) Work No 15 - Fire Station		Originator's Job No. B754 NRP Drawn Date 01.07.2023 Status IFR
Checked by VZ	Checked Date 01.07.2023	Drawn by YS
Approved by LK	Approval Date 01.07.2023	Scale As Shown
Location-Level-Discipline-PFC-DocType-UniqueNumber 20000 - XX - A - XXX - GA - 990114		Reason for Issue For Approval Revision P02



**1** Parameter Plan Works Area 10  
1 : 500



**2** Parameter Height Section  
1 : 500

**KEY**

- ORDER LIMITS
- WORKS AREA WHERE THE MAXIMUM PARAMETER APPLIES
- WORKS AREA WHERE THE MAXIMUM PARAMETER DOES NOT APPLY
- ADJACENT WORKS AREA WITH A SPECIFIC PARAMETER DRAWING
- ADJACENT WORKS AREA WITH NO SPECIFIC PARAMETER DRAWING

**SITE LEVEL**  
Approximate existing site levels taken from ref 'National LIDAR data 2020'

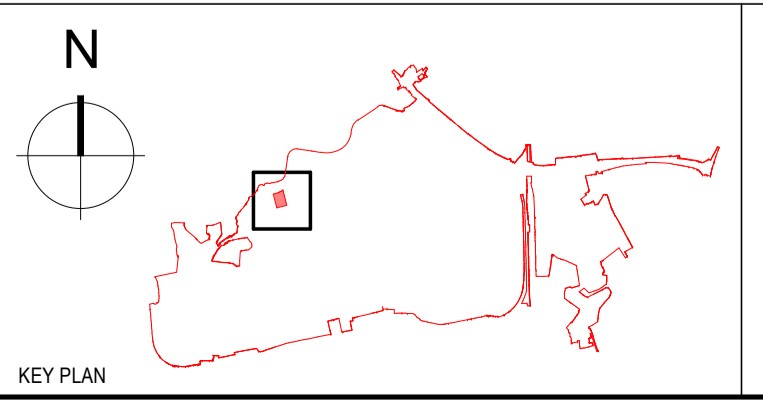
**DATUM LEVEL**  
Site datum level is indicative ground or base level for the development site

**MAXIMUM BUILDING HEIGHT**  
Maximum parameter height for the development shown as height in metres from datum level with the accordant indicative maximum level

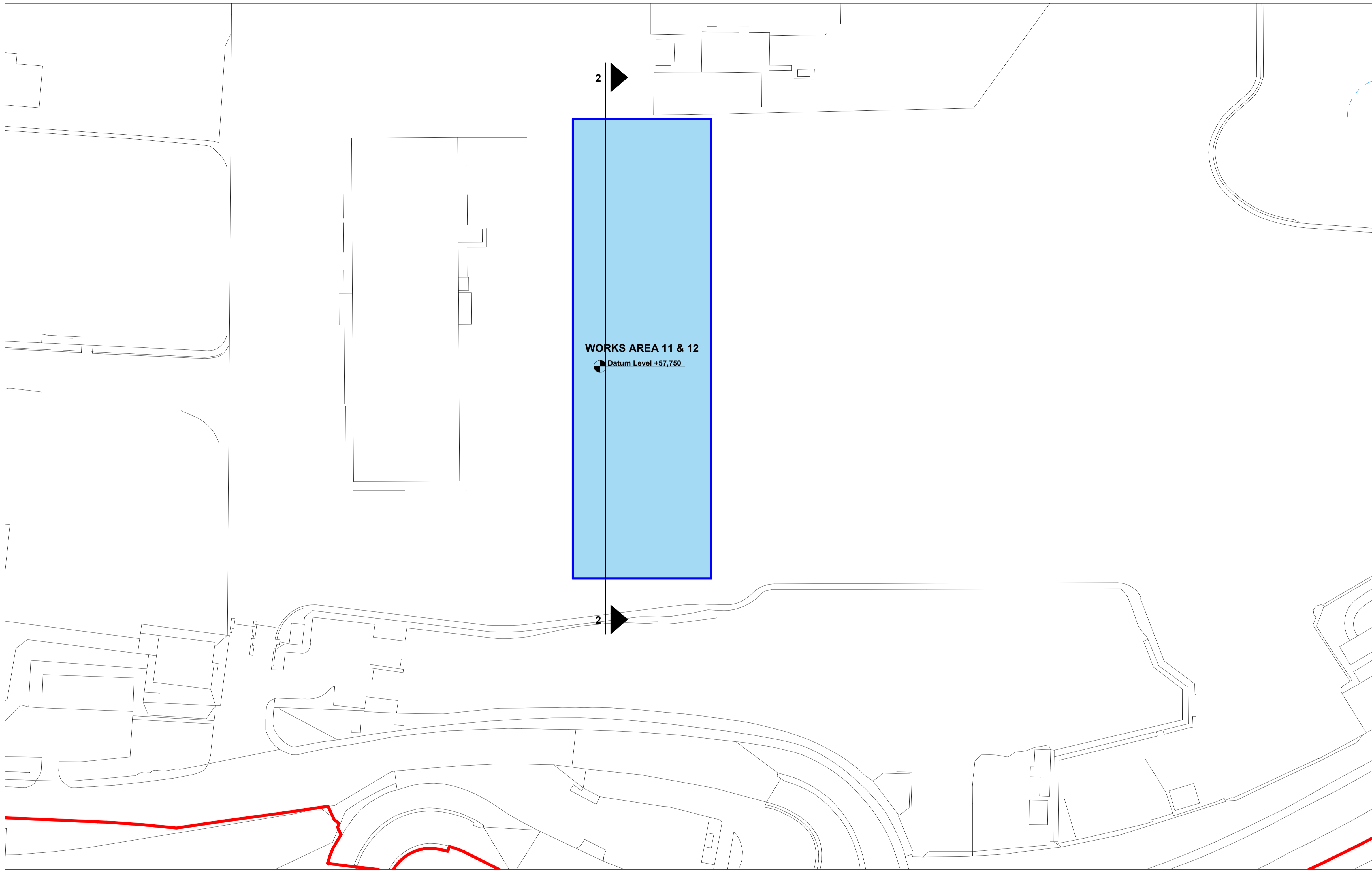
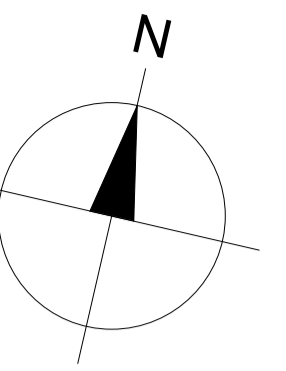
**LEVELS AND DIMENSIONS**  
All levels show elevation above Ordnance Datum Newlyn (AODN) except the dimensions shown on section (m) which are height in metres from datum level

This drawing may contain some Ordnance Survey Landline and Raster data.  
OS Copyright Acknowledgement.  
Reproduced by permission of Ordnance Survey on behalf of HMSO. © Crown Copyright and database right. Licence No. 100020071

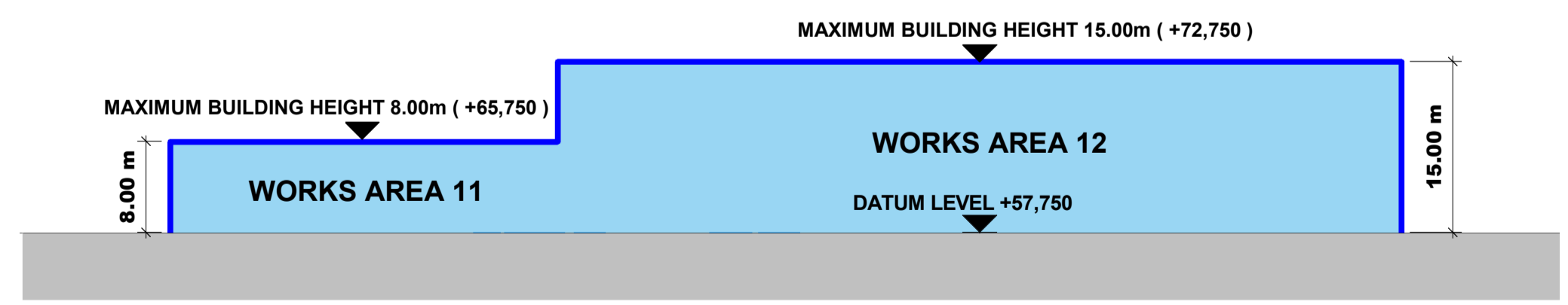
Rev	Date	Description
P02	05.06.24	Issue for Approval
P01	01.07.23	Issue for Approval



Project name Gatwick Airport Northern Runway Project		GAL Project No. 41601
Title Parameter Plans APFP Regulation 5(2)(o) Work No 10 - Motor Transport		Originator's Job No. B754 NRP Drawn Date 01.07.2023 Status IFR
Checked by VZ	Checked Date 01.07.2023	Drawn by YS
Approved by LK	Approval Date 01.07.2023	Scale As Shown
Location-Level-Discipline-PFC-DocType-UniqueNumber 20000 - XX - A - XXX - GA - 990115		Reason for Issue For Approval Revision P02



**1** Parameter Plan Works Area 11 & 12  
1 : 500



**2** Parameter Height Section  
1 : 500

**KEY**

- ORDER LIMITS
- WORKS AREA WHERE THE MAXIMUM PARAMETER APPLIES
- WORKS AREA WHERE THE MAXIMUM PARAMETER DOES NOT APPLY
- ADJACENT WORKS AREA WITH A SPECIFIC PARAMETER DRAWING
- ADJACENT WORKS AREA WITH NO SPECIFIC PARAMETER DRAWING

**SITE LEVEL**  
Approximate existing site levels taken from ref 'National LIDAR data 2020'

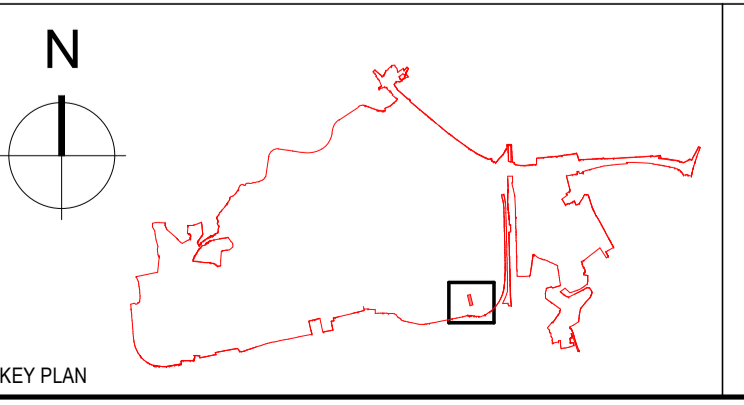
**DATUM LEVEL**  
Site datum level is indicative ground or base level for the development site

**MAXIMUM BUILDING HEIGHT**  
Maximum parameter height for the development shown as height in metres from datum level with the accordant indicative maximum level

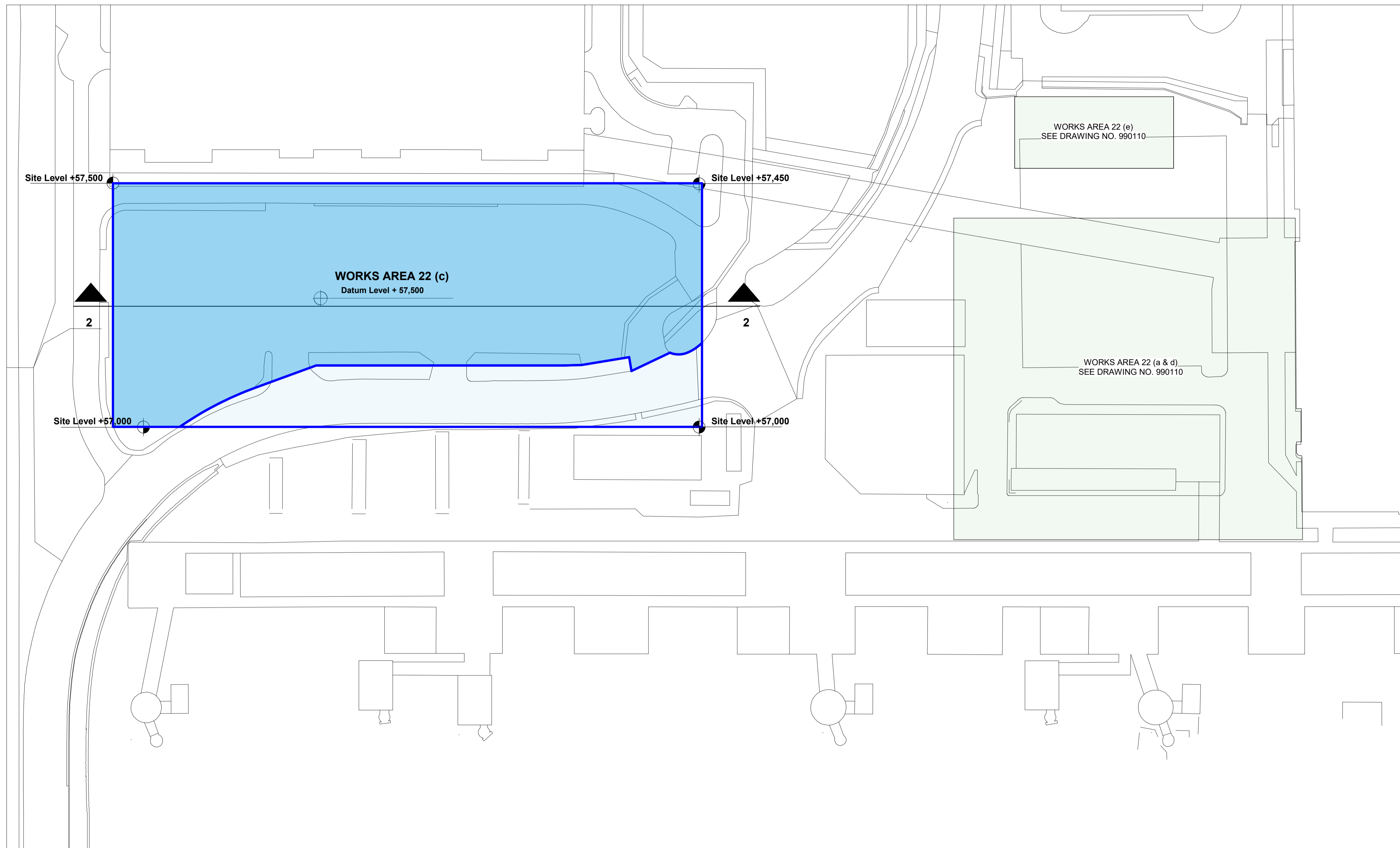
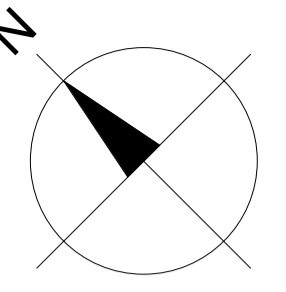
**LEVELS AND DIMENSIONS**  
All levels show elevation above Ordnance Datum Newlyn (AODN) except the dimensions shown on section (m) which are height in metres from datum level

This drawing may contain some Ordnance Survey Landline and Raster data.  
OS Copyright Acknowledgement.  
Reproduced by permission of Ordnance Survey on behalf of HMSO. © Crown Copyright and database right. Licence No. 100020071

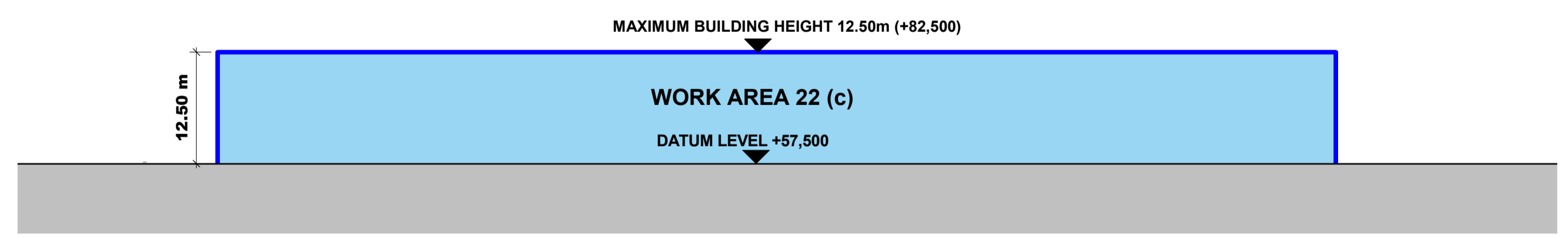
Rev	Date	Description
P02	05.06.24	Issue for Approval
P01	01.07.23	Issue for Approval



Project name Gatwick Airport Northern Runway Project		GAL Project No. 41601
Title Parameter Plans APFP Regulation 5(2)(o) Work No 11 / 12 - Maintenance		Originator's Job No. B754 NRP Drawn Date 01.07.2023 Status IFR
Checked by VZ	Checked Date 01.07.2023	Drawn by YS
Approved by LK	Approval Date 01.07.2023	Scale As Shown
Location-Level-Discipline-PFC-DocType-UniqueNumber 20000 - XX - A - XXX - GA - 990116		Reason for Issue For Approval Revision P02



**1** Parameter Plan Works Area 22  
1 : 500



**2** Parameter Height Section  
1 : 500

**KEY**

	ORDER LIMITS
	WORKS AREA WHERE THE MAXIMUM PARAMETER APPLIES
	WORKS AREA WHERE THE MAXIMUM PARAMETER DOES NOT APPLY
	ADJACENT WORKS AREA WITH A SPECIFIC PARAMETER DRAWING
	ADJACENT WORKS AREA WITH NO SPECIFIC PARAMETER DRAWING

**SITE LEVEL**  
Approximate existing site levels taken from ref 'National LIDAR data 2020'

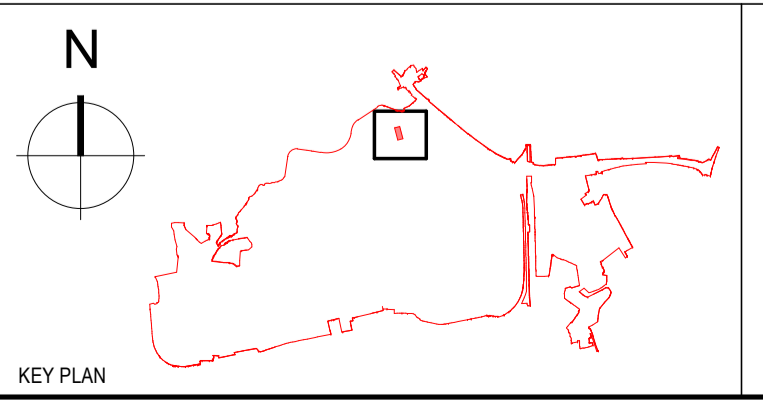
**DATUM LEVEL**  
Site datum level is indicative ground or base level for the development site

**MAXIMUM BUILDING HEIGHT**  
Maximum parameter height for the development shown as height in metres from datum level with the accordant indicative maximum level

**LEVELS AND DIMENSIONS**  
All levels show elevation above Ordnance Datum Newlyn (AODN) except the dimensions shown on section (m) which are height in metres from datum level

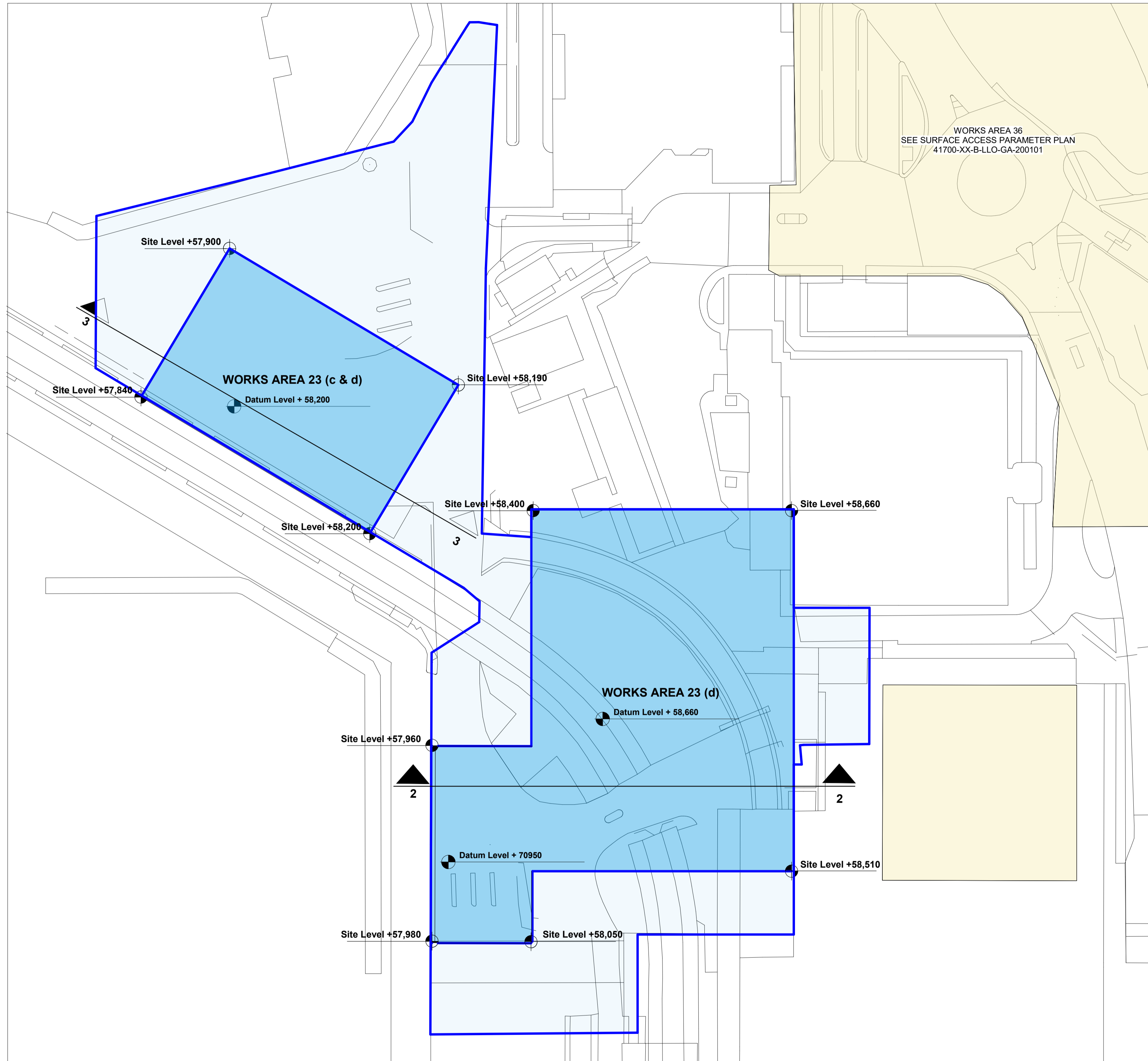
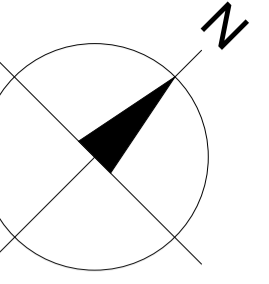
This drawing may contain some Ordnance Survey Landline and Raster data.  
OS Copyright Acknowledgement.  
Reproduced by permission of Ordnance Survey on behalf of HMSO. © Crown Copyright and database right. Licence No. 100020071

Rev	Date	Description
P02	05.06.24	Issue for Approval
P01	01.07.23	Issue for Approval

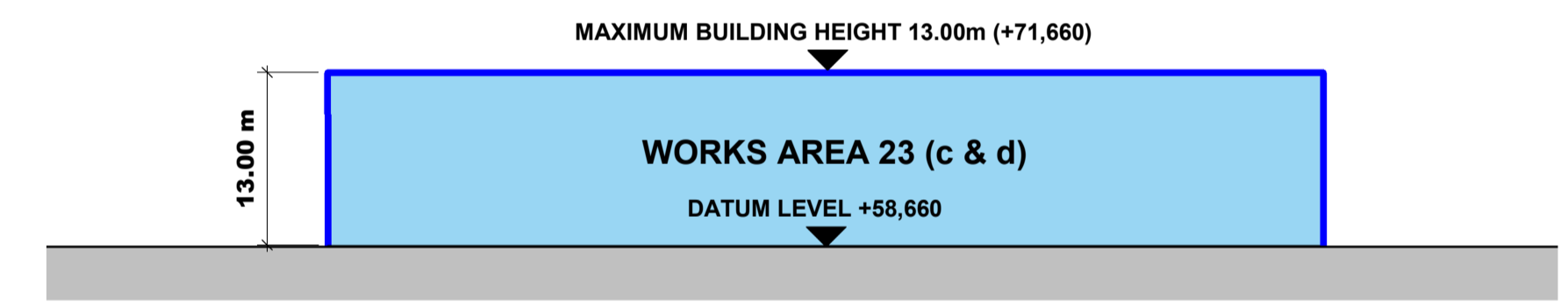


Project name Gatwick Airport Northern Runway Project		Project No. 41601
File Parameter Plans APFP Regulation 5(2)(o) Work No 22 - NT Baggage		Originator's Job No. B754 NRP Drawn Date 01.07.2023 Status IFR
Checked by VZ	Checked Date 01.07.2023	Drawn by YS
Approved by LK	Approval Date 01.07.2023	Scale As Shown
Location-Level-Discipline-PFC-DocType-UniqueNumber 20000 - XX - A - XXX - GA - 990117		Reason for Issue For Approval Revision P02

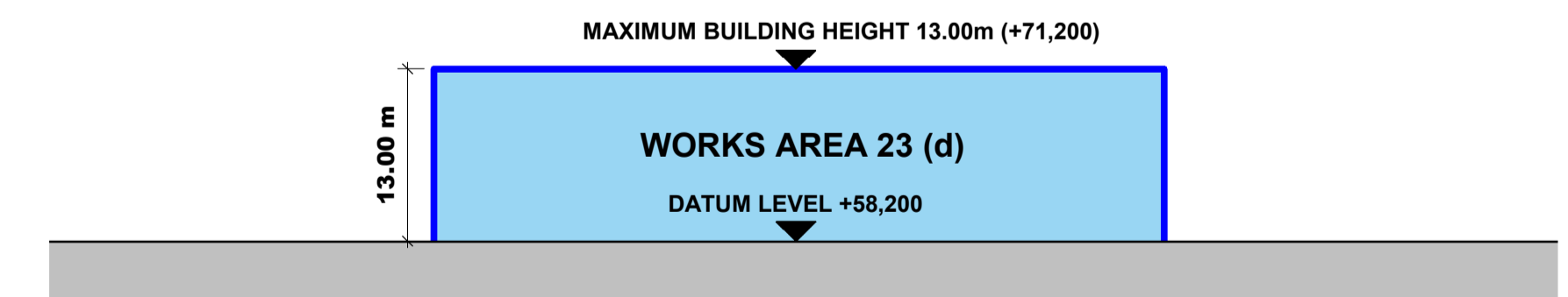
Checked by VZ	Checked Date 01.07.2023	Drawn by YS
Approved by LK	Approval Date 01.07.2023	Scale As Shown
Location-Level-Discipline-PFC-DocType-UniqueNumber 20000 - XX - A - XXX - GA - 990117		Reason for Issue For Approval Revision P02



**1** Parameter Plan Works Area 23  
1 : 500



**2** Parameter Height Section 2  
1 : 500



**3** Parameter Height Section 3  
1 : 500

**KEY**

- ORDER LIMITS
- WORKS AREA WHERE THE MAXIMUM PARAMETER APPLIES
- WORKS AREA WHERE THE MAXIMUM PARAMETER DOES NOT APPLY
- ADJACENT WORKS AREA WITH A SPECIFIC PARAMETER DRAWING
- ADJACENT WORKS AREA WITH NO SPECIFIC PARAMETER DRAWING

**SITE LEVEL**  
Approximate existing site levels taken from ref "National LIDAR data 2020"

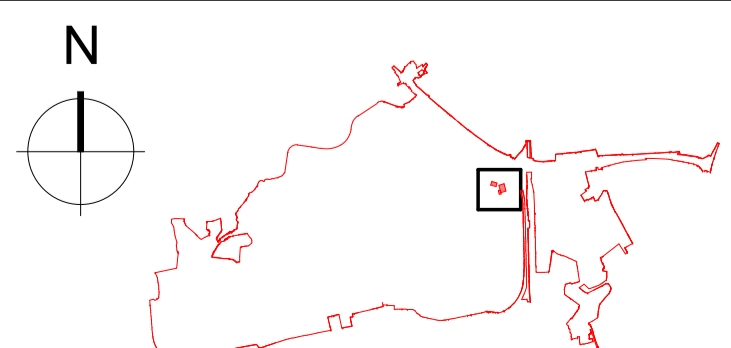
**DATUM LEVEL**  
Site datum level is indicative ground or base level for the development site

**MAXIMUM BUILDING HEIGHT**  
Maximum parameter height for the development shown as height in metres from datum level with the accordant indicative maximum level

**LEVELS AND DIMENSIONS**  
All levels show elevation above Ordnance Datum Newlyn (AODN) except the dimensions shown on section (m) which are height in metres from datum level

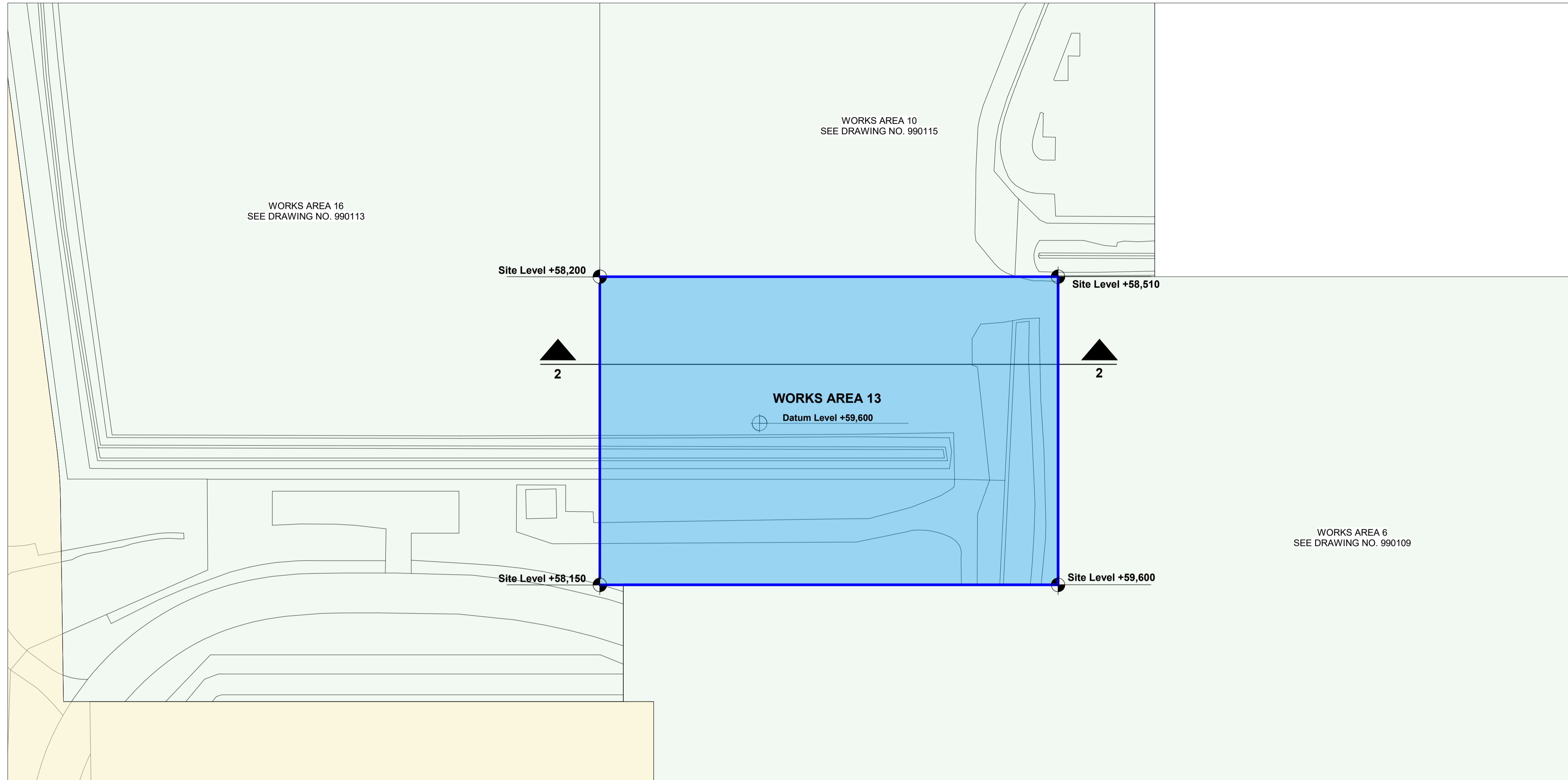
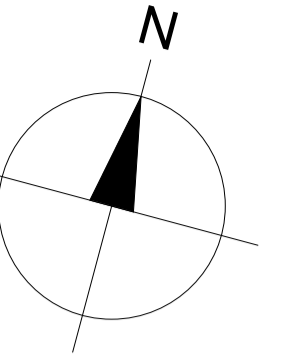
This drawing may contain some Ordnance Survey Landline and Raster data.  
OS Copyright Acknowledgement.  
Reproduced by permission of Ordnance Survey on behalf of HMSO. © Crown Copyright and database right. Licence No. 100020071

Rev	Date	Description
P02	05.06.24	Issue for Approval
P01	01.07.23	Issue for Approval

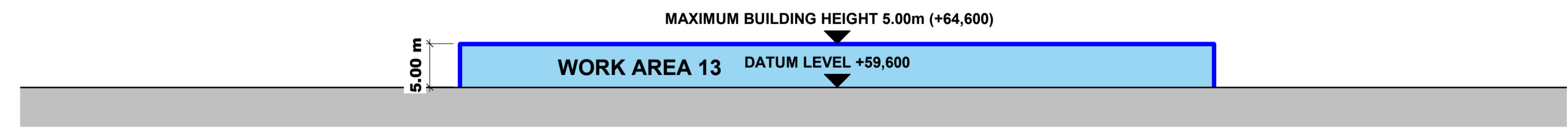


Project name Gatwick Airport Northern Runway Project		GAL Project No. 41601
File Parameter Plans APFP Regulation 5(2)(o) Work No 23 - ST Coaching Gates		Originator's Job No. B754 NRP Drawn Date 01.07.2023 Status IFR
Checked by VZ	Checked Date 01.07.2023	Drawn by YS
Approved by LK	Approval Date 01.07.2023	Scale As Shown
Location-Level-Discipline-PFC-DocType-UniqueNumber 20000 - XX - A - XXX - GA - 990118		Reason for Issue For Approval
		Revision P02

Checked by VZ	Checked Date 01.07.2023	Drawn by YS
Approved by LK	Approval Date 01.07.2023	Scale As Shown
Location-Level-Discipline-PFC-DocType-UniqueNumber 20000 - XX - A - XXX - GA - 990118		Reason for Issue For Approval
		Revision P02



**1** Parameter Plan Works Area 13  
1 : 500



**2** Parameter Height Section  
1 : 500

**KEY**

	ORDER LIMITS
	WORKS AREA WHERE THE MAXIMUM PARAMETER APPLIES
	WORKS AREA WHERE THE MAXIMUM PARAMETER DOES NOT APPLY
	ADJACENT WORKS AREA WITH A SPECIFIC PARAMETER DRAWING
	ADJACENT WORKS AREA WITH NO SPECIFIC PARAMETER DRAWING

**SITE LEVEL**  
Approximate existing site levels taken from ref 'National LIDAR data 2020'

**DATUM LEVEL**  
Site datum level is indicative ground or base level for the development site

**MAXIMUM BUILDING HEIGHT**  
Maximum parameter height for the development shown as height in metres from datum level with the accordant indicative maximum level

**LEVELS AND DIMENSIONS**  
All levels show elevation above Ordnance Datum Newlyn (AODN) except the dimensions shown on section (m) which are height in metres from datum level

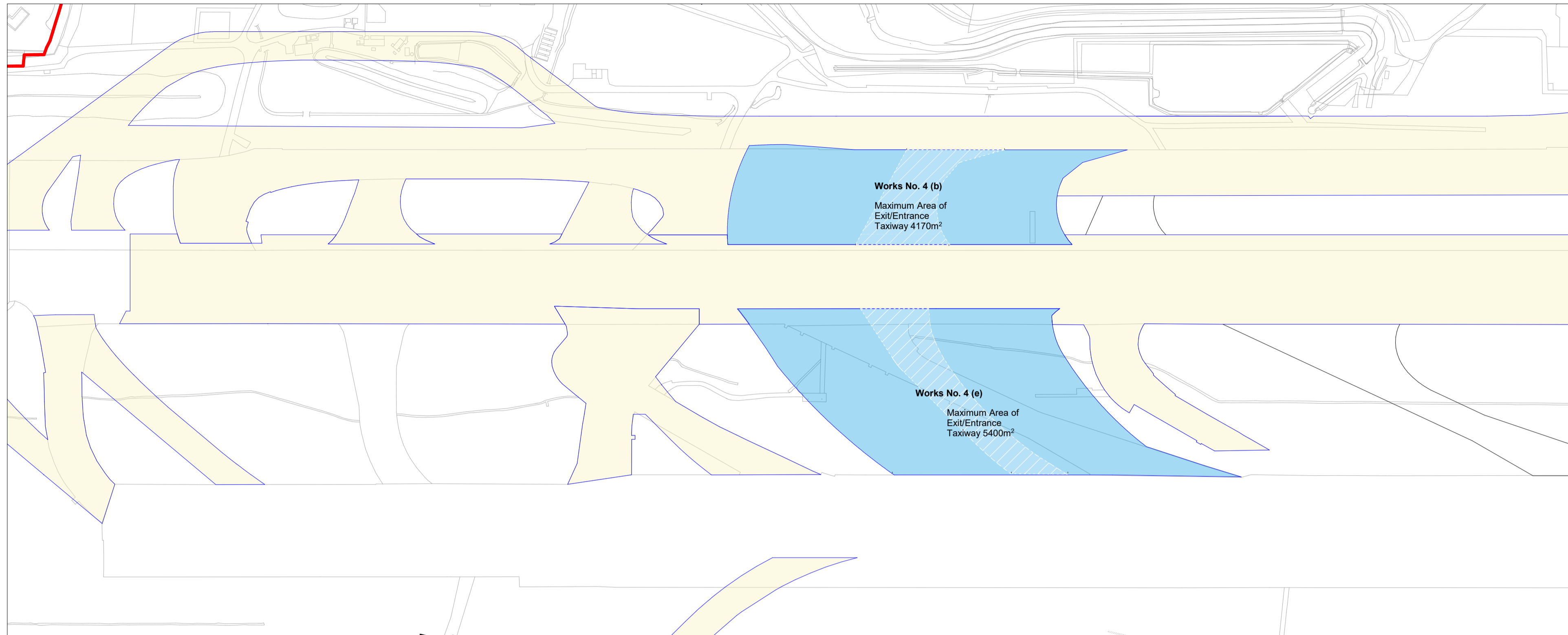
This drawing may contain some Ordnance Survey Landline and Raster data.  
OS Copyright Acknowledgement.  
Reproduced by permission of Ordnance Survey on behalf of HMSO. © Crown Copyright and database right. Licence No. 100020071

Rev	Date	Description
P02	05.06.24	Issue for Approval
P01	01.07.23	Issue for Approval

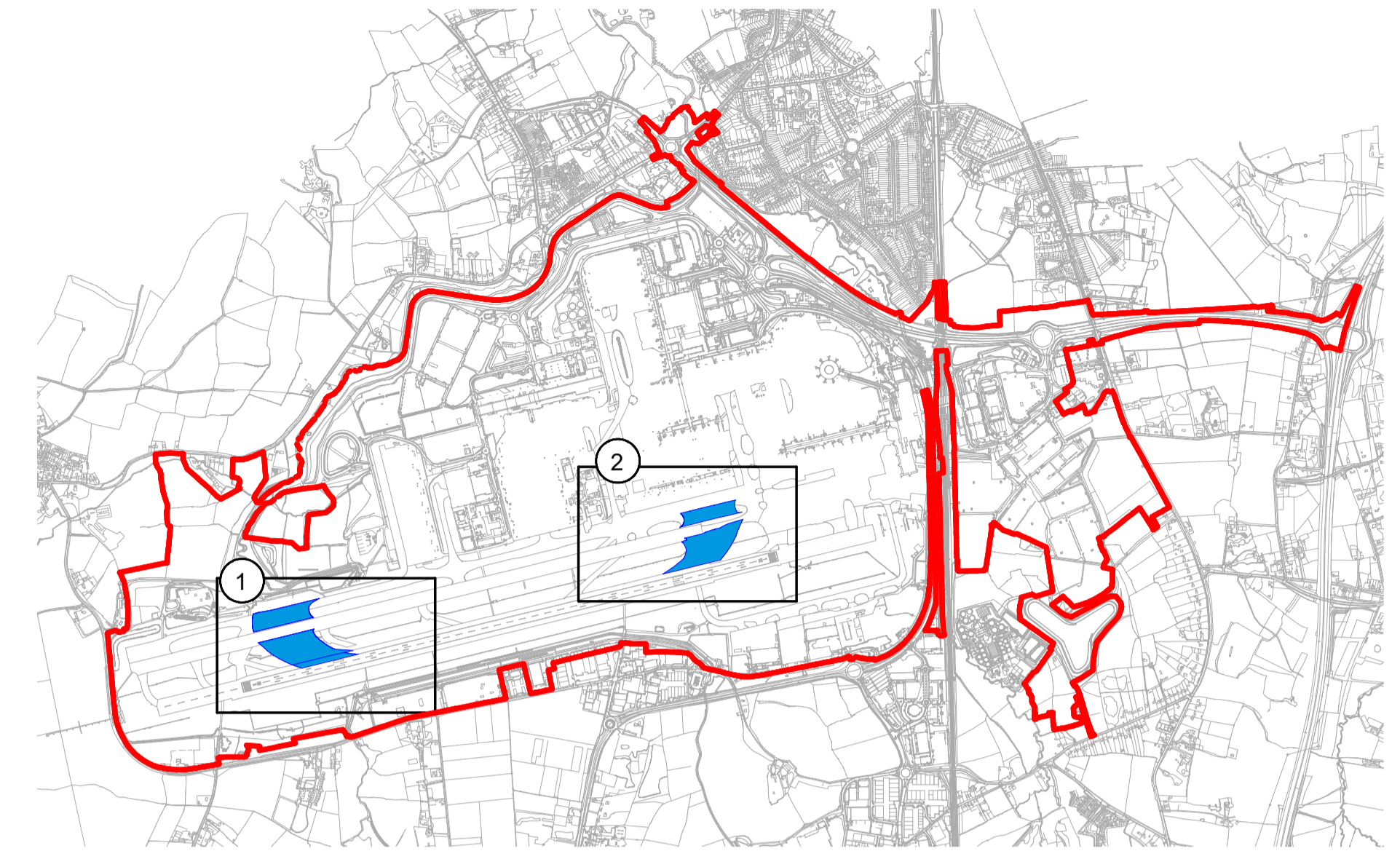


Project name Gatwick Airport Northern Runway Project		GAL Project No. 41601
File Parameter Plans APFP Regulation 5(2)(o) Work No 13 - Northern Rendezvous Point		Originator's Job No. B754 NRP Drawn Date 01.07.2023 Status IFR
Checked by VZ	Checked Date 01.07.2023	Drawn by YS
Approved by LK	Approval Date 01.07.2023	Scale As Shown
Location-Level-Discipline-PFC-DocType-UniqueNumber 20000 - XX - A - XXX - GA - 990119		Reason for Issue For Approval
		Revision P02

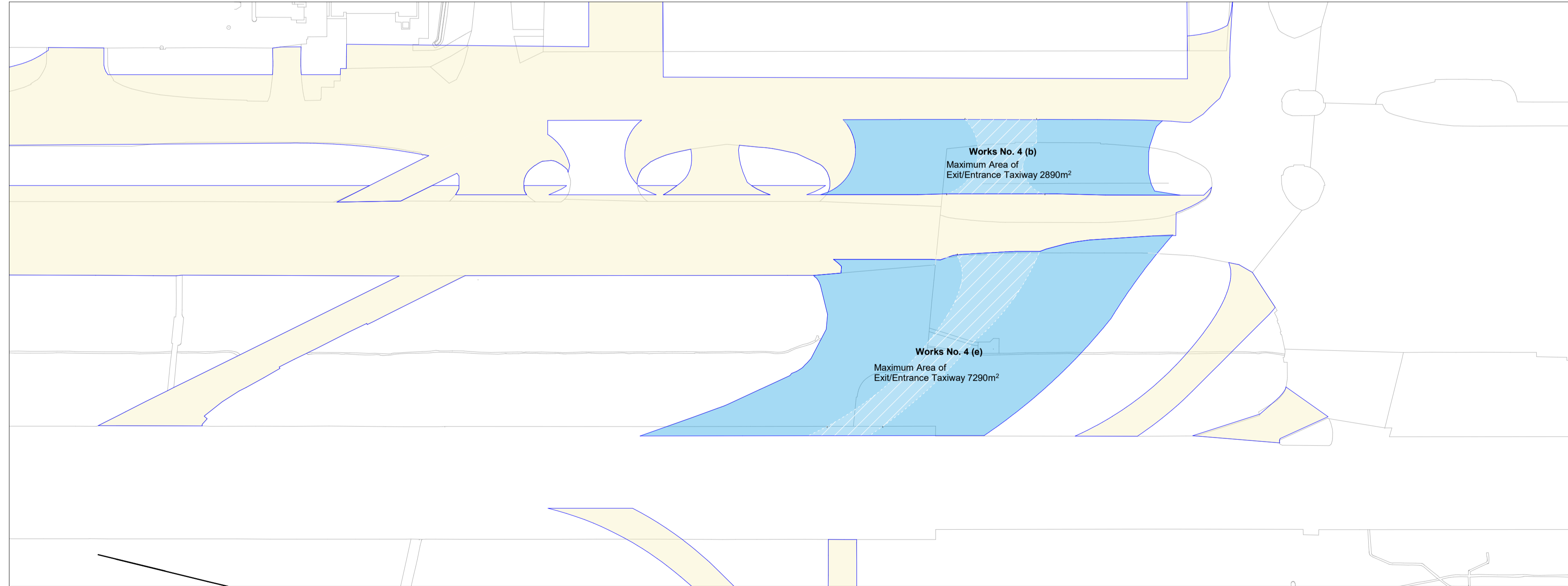




1 Works No.4 Plan  
1 : 2500



Key Plan



2 Works No.4 Plan  
1 : 2500

**KEY**

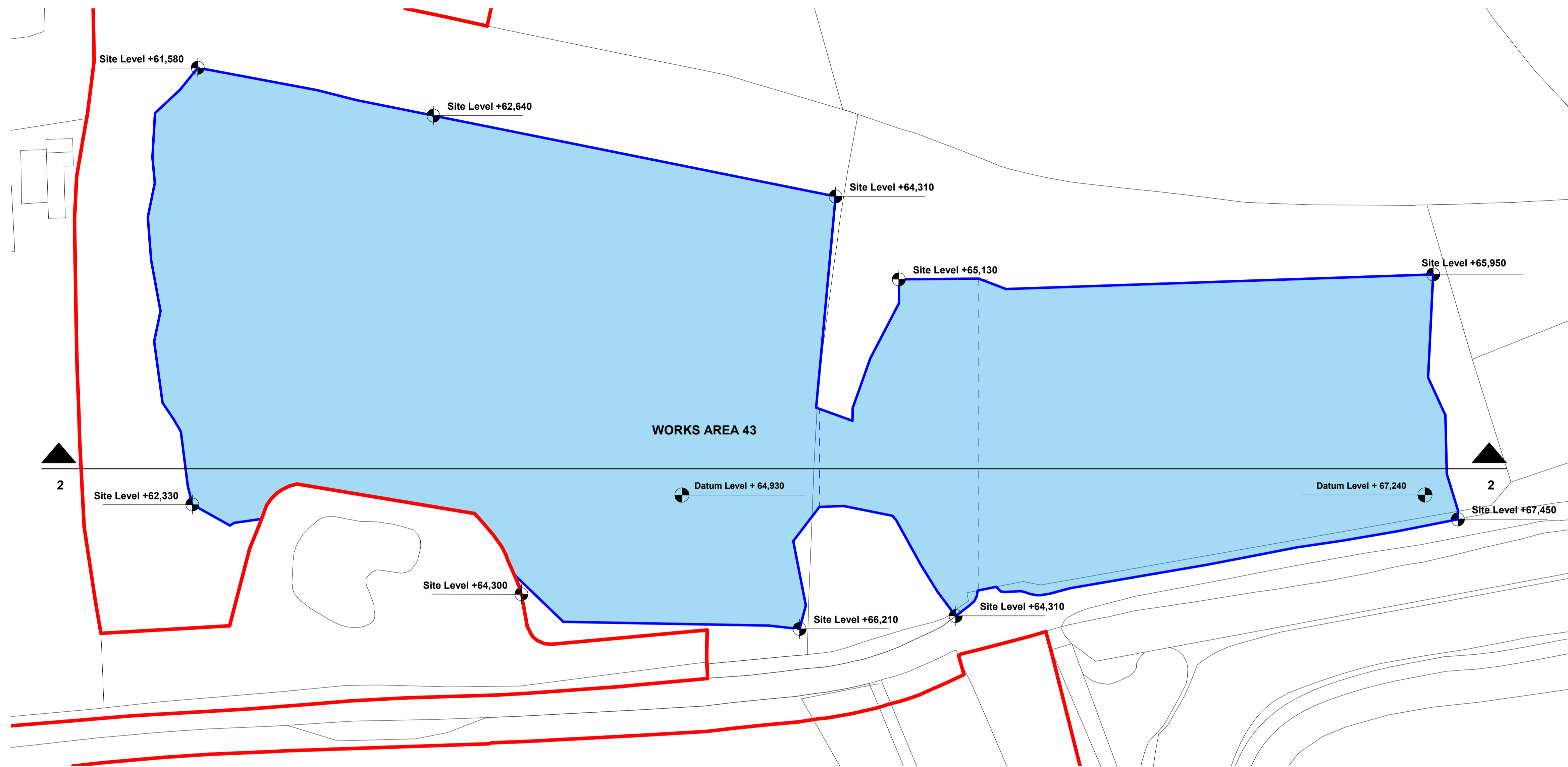
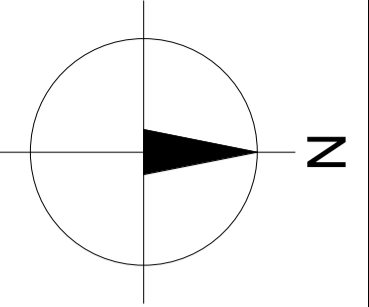
- ORDER LIMITS
- AREA OF WORKS WHERE THE MAXIMUM PARAMETER APPLIES
- MAXIMUM AREA AND INDICATIVE PROFILE OF EXIT/ENTRANCE TAXIWAY
- ADJACENT WORKS AREA WITH NO SPECIFIC MAXIMUM PARAMETER DRAWING

This drawing may contain some Ordnance Survey Landline and Raster data.  
 OS Copyright Acknowledgement.  
 Reproduced by permission of Ordnance Survey on behalf of HMSO. © Crown  
 Copyright and database right. Licence No: 100020071

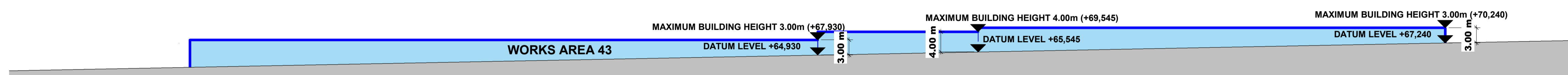
N			
P01	01.07.23	Issue for Approval	
Rev	Date	Description	



Project name Gatwick Airport Northern Runway Project			Scale	GAL Project No. 41601
Title Parameter Plans APFP Regulation 5(2)(o) Work No 4 (b) and 4 (e)- Exit Taxiways			Checked by VZ	Originalator's Job No. B754 NRP Drawn Date 01.07.2023 Status IFR
Location-Level-Discipline-PFC-DocType-UniqueNumber 20000 - XX - A - XXX - GA - 990130			Checked Date 01.07.2023	Drawn by YS
Revision P01			Approved by LK	Approval Date 01.07.2023
			Scale 1:7500	Reason for Issue For Approval



**1** Parameter Plan Works Area 43  
1 : 500



**2** Parameter Height Section  
1 : 500

**KEY**

- ORDER LIMITS
- WORKS AREA WHERE THE MAXIMUM PARAMETER APPLIES
- WORKS AREA WHERE THE MAXIMUM PARAMETER DOES NOT APPLY
- ADJACENT WORKS AREA WITH A SPECIFIC PARAMETER DRAWING
- ADJACENT WORKS AREA WITH NO SPECIFIC PARAMETER DRAWING

**SITE LEVEL**  
Approximate existing site levels taken from ref "National LIDAR data 2020"

**DATUM LEVEL**  
Site datum level is indicative ground or base level for the development site

**MAXIMUM BUILDING HEIGHT**  
Maximum parameter height for the development shown as height in metres from datum level with the accordant indicative maximum level

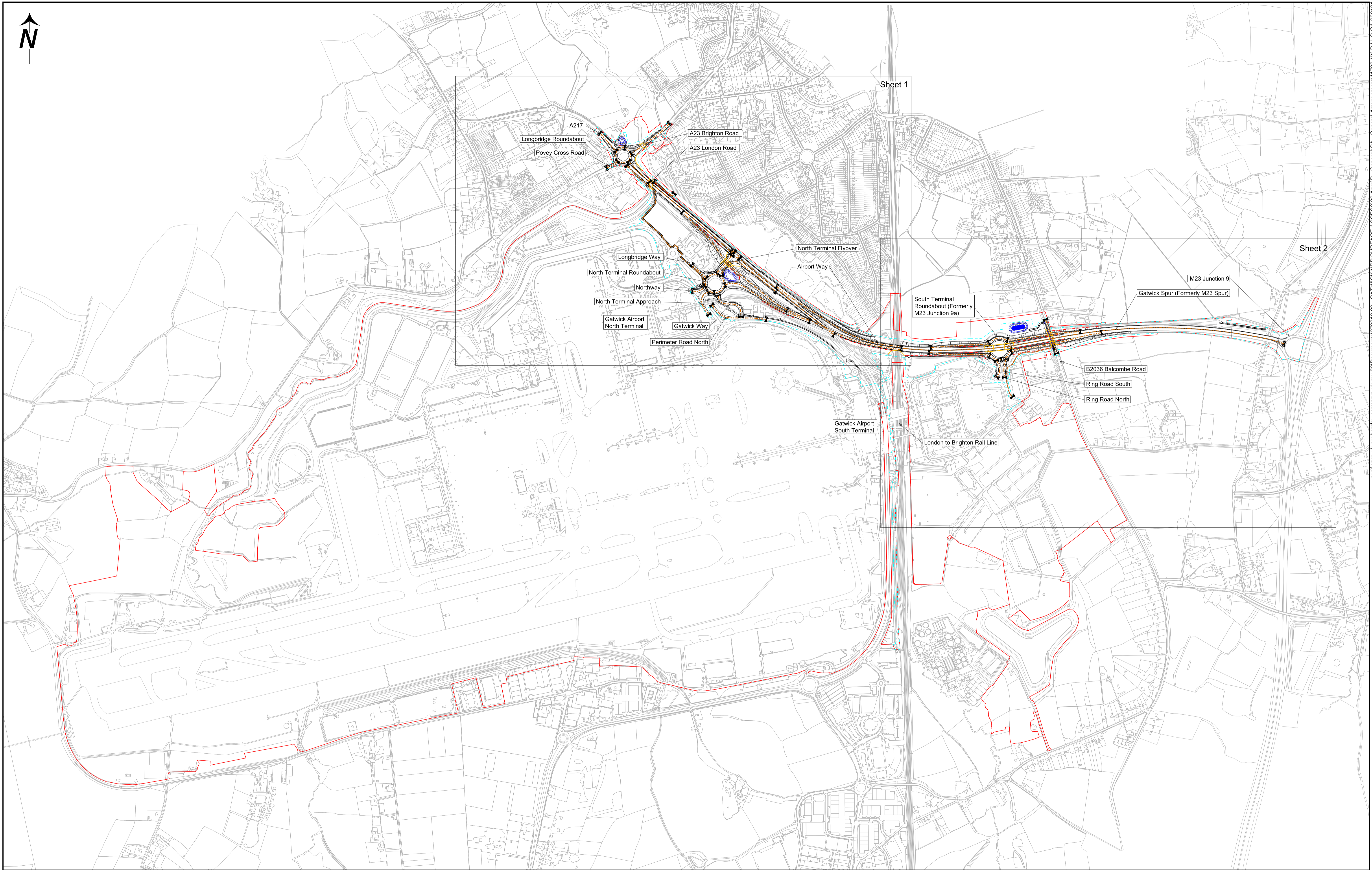
**LEVELS AND DIMENSIONS**  
All levels show elevation above Ordnance Datum Newlyn (AODN) except the dimensions shown on section (m) which are height in metres from datum level

This drawing may contain some Ordnance Survey Landline and Raster data.  
OS Copyright Acknowledgement.  
Reproduced by permission of Ordnance Survey on behalf of HMSO. © Crown Copyright and database right. Licence No. 100020071

Rev	Date	Description
P02	05.06.24	Issue for Approval
P01	06.02.24	Proposed Changes 1



Project name Gatwick Airport Northern Runway Project		GAL Project No. 41601
File Parameter Plans APFP Regulation 5(2)(o) Work No 43 - Water Treatment Works		Originator's Job No. B754 NRP Drawn Date 17.01.2024 Status IFR
Checked by ABdM	Checked Date 17.01.2024	Drawn by LH
Approved by LK	Approval Date 17.01.2024	Scale As Shown
Location-Level-Discipline-PFC-DocType-UniqueNumber 20000 - XX - A - XXX - GA - 990131		Reason for Issue For Approval
		Revision P02



Sheet 1

Sheet 2

- Notes:**
- 1) This drawing shall be read in conjunction with Schedule 1 of the draft Development Consent Order (DCO) and accompanying application documentation.
  - 2) All dimensions, chainage and levels are in meters unless otherwise stated.
  - 3) Only written dimensions shall be used.
  - 4) This drawing set illustrates the extents of the proposed works associated with Work Nos. 35, 36 and 37 only.

**Legend:**

	Order Limits		Land Ditch		Bridge Structure
	Linear Work Centre Line		Culvert		Retaining Wall
	Surface Access Works Lateral Limits		Existing Culvert		Start of Linear Works
	Preliminary Scheme Design		Attenuation Basin		End of Linear Works
			Attenuation Pond		Start and End of Linear Works

© Crown copyright and database right. Ordnance Survey 100020071

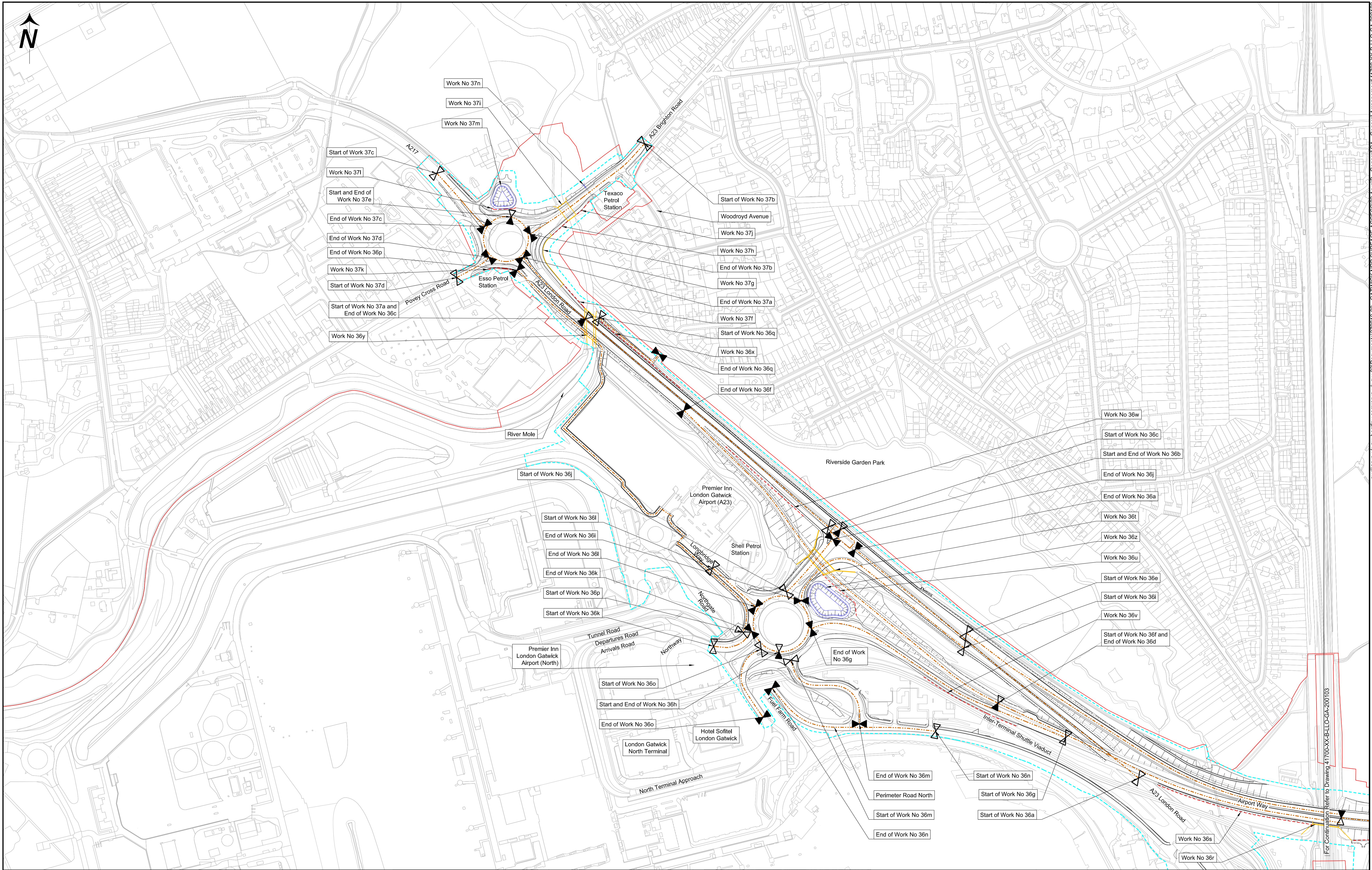
Rev	Date	Revision Description	Dm	Chk	App
P01	1 <sup>st</sup> July 2023	DCO Application	NW	JF	DA



Project Name  
**Gatwick Airport Northern Runway Project**

Title  
**Parameter Plans  
Surface Access Highways  
APFP Regulations 5(2)(j)  
Key Plan**

Scale 0 75 150 225 300 375 SCALE 1:7500m @ A1			For Approval
Checked By JF	Checked Date 31/05/23	Drawn By NW	Drawn Date 31/05/23
Approved By DA	Approval Date 31/05/23	Reason for Issue DCO Submission	Status S4
Project Code-Location-Discipline-Volume-Type-Unique Number <b>41700- XX -B -LLO - GA - 200101</b>			Revision <b>P01</b>



- Notes:**
- 1) This drawing shall be read in conjunction with Schedule 1 of the draft Development Consent Order (DCO) and accompanying application documentation.
  - 2) All dimensions, chainage and levels are in meters unless otherwise stated.
  - 3) Only written dimensions shall be used.
  - 4) This drawing set illustrates the extents of the proposed works associated with Work Nos. 35, 36 and 37 only.

**Legend:**

	Order Limits		Land Ditch		Bridge Structure
	Linear Work Centre Line		Culvert		Retaining Wall
	Surface Access Works Lateral Limits		Existing Culvert		Start of Linear Works
	Preliminary Scheme Design		Attenuation Basin		End of Linear Works
			Attenuation Pond		Start and End of Linear Works

© Crown copyright and database right. Ordnance Survey 10002071

Rev	Date	Revision Description	Dm	Chk	App
P01	1 <sup>st</sup> July 2023	DCO Application	NW	JF	DA



Project Name  
**Gatwick Airport Northern Runway Project**

Title  
**Parameter Plans  
Surface Access Highways  
APFP Regulations 5(2)(j)  
Sheet 1**

Scale  
0 25 50 75 100 125  
SCALE 1:2500m @ A1

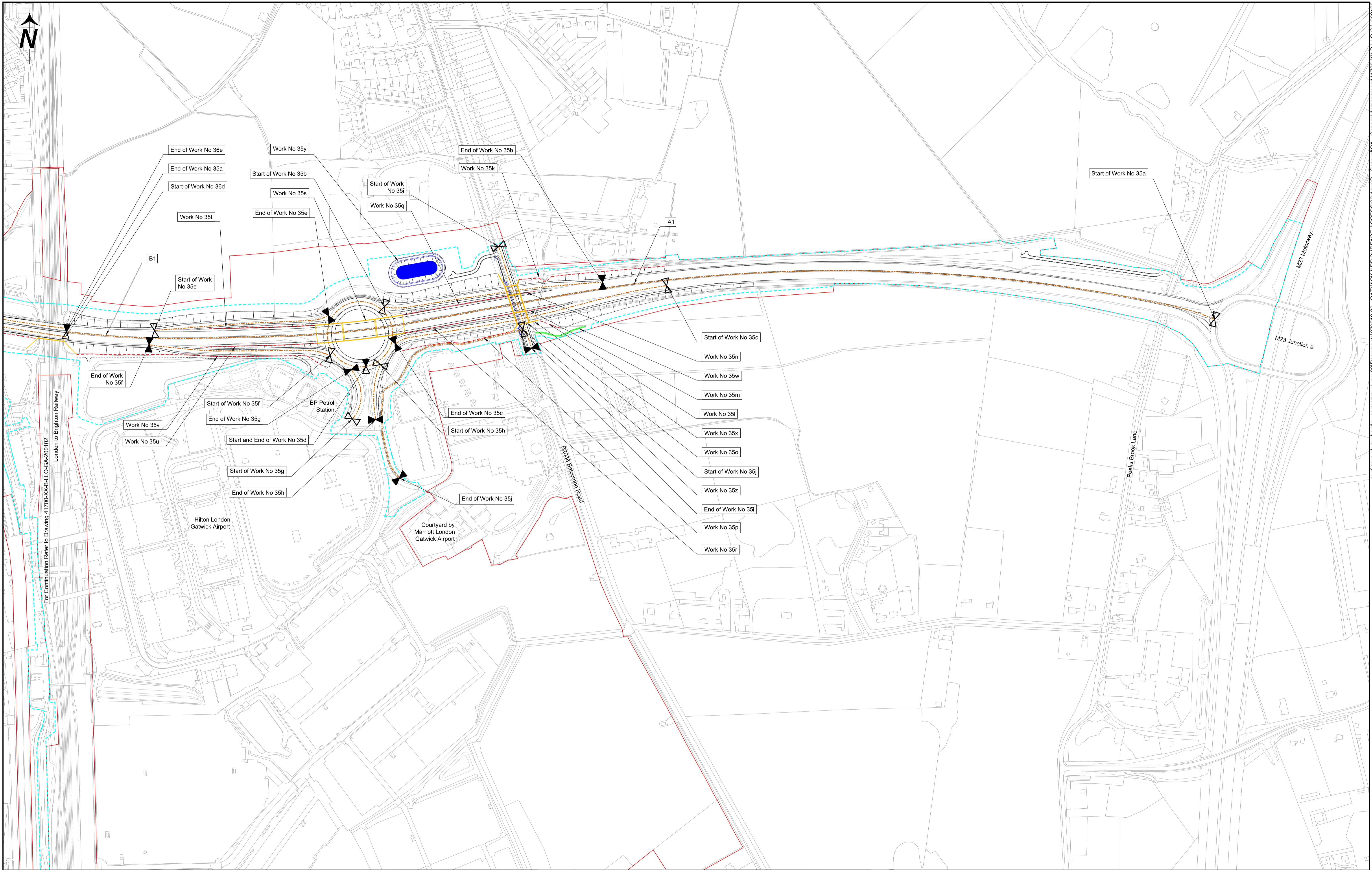
For Approval  
Date 31/05/23  
Status S4

Checked By JF	Checked Date 31/05/23	Drawn By NW	Reason for Issue DCO Submission
Approved By DA	Approval Date 31/05/23		

Project Code-Location-Discipline-Volume-Type-Unique Number  
**41700- XX -B- LLO- GA - 200102**

Revision  
**P01**

For Continuation Refer to Drawing 41700-XX-B-LLO-GA-200103  
 pwl:lanup-uk-pw.berkeley.com-uk-pw-03/Documents/2791015-00 - GATWICK NRP SURFACE ACCESS02 AnupB - General Arrangement/4700-XX-B-LLO-GA-200102



**Notes:**

- 1) This drawing shall be read in conjunction with Schedule 1 of the draft Development Consent Order (DCO) and accompanying application documentation.
- 2) All dimensions, chainage and levels are in meters unless otherwise stated.
- 3) Only written dimensions shall be used.
- 4) This drawing set illustrates the extents of the proposed works associated with Work Nos. 35, 36 and 37 only.

**Legend:**

	Order Limits		Land Ditch		Bridge Structure
	Linear Work Centre Line		Culvert		Retaining Wall
	Surface Access Works Lateral Limits		Existing Culvert		Start of Linear Works
	Preliminary Scheme Design		Attenuation Basin		End of Linear Works
			Attenuation Pond		Start and End of Linear Works

© Crown copyright and database right. Ordnance Survey 100020071

Rev	Date	Revision Description	Drm	Chk	App
P01	1 <sup>st</sup> July 2023	DCO Application	NW	JF	DA
P02	8 <sup>th</sup> June 2024	Deadline 5	EH	JF	DA



Project Name  
**Gatwick Airport Northern Runway Project**

Title  
**Parameter Plans  
Surface Access Highways  
APFP Regulations 5(2)(j)  
Sheet 2**

Scale  
0 25 50 75 100 125  
SCALE 1:2500m @ A1

Checked By JF	Checked Date 30/05/24	Drawn By EH	For Approval
Approved By DA	Approval Date 30/05/24	Reason for Issue DCO Submission	Status S4

Project Code-Location-Discipline-Volume-Type-Unique Number  
**41700- XX -B- LLO- GA - 200103**

Revision  
**P02**

ISO A1 Landscape

pwl:\arup-uk-pw-bentley.com-arup-uk-pw-03\Documents\279015-00 - GATWICK NRP SURFACE ACCESS\02 Arup B - General Arrangement\41700-XX-B-LLO-GA-200103